

PRESS RELEASE

Monday, 5 February 2018

ASX/TSX:CDV

2018 – 3

NAMDINI GOLD PROJECT PRELIMINARY ECONOMIC ASSESSMENT

Cardinal Resources Limited (ASX / TSX: CDV) (“Cardinal” or “the Company”) is pleased to announce results of its Preliminary Economic Assessment (“PEA”, NI 43-101) / Scoping Study (“SS”, JORC 2012) for the Namdini Gold Project (“Namdini”) in Ghana, West Africa.

HIGHLIGHTS

- The PEA confirms Namdini to be a technically and financially robust low-cost mining opportunity, with potential to generate strong positive cashflows
- Development is based upon a large, single, open pit with a phase 1 smaller and higher-grade starter pit of circa 1 Moz produced through a conventional SAG mill, Flotation and CIL circuit
- The PEA evaluated three production throughput rates, 4.5, 7.0 and 9.5Mtpa; all resulted in strong returns. The preferred scale of development is to be selected following completion of Feasibility Studies. In addition, consideration is being given to a phased approach to the development of Namdini, commencing with a 4.5mtpa throughput that would be designed for expansion to a higher throughput
- Dependent upon the eventual production scenario chosen;
 - Average annual gold production ranges from 159,000 ozpa up to 330,000 ozpa
 - All-in sustaining costs range from US\$ 701/oz to US\$ 794/oz
 - Development capital costs range from US\$ 275M to US\$ 426M
 - Strip ratio for all scenarios at 1.2:1 waste to ore
 - Potential life of mine for 9.5 Mtpa option of 14 years, 7.0 Mtpa of 19 years and 4.5 Mtpa of 27 years
- Resource drilling has continued; updated Mineral Resource estimate expected in Q1 2018
- A 15-year renewable Mining Licence has been granted and has been transferred to Cardinal Namdini Mining Limited, a wholly owned subsidiary of Cardinal
- Value enhancement opportunities have been identified and will be considered by the technical team as part of the Pre-Feasibility Study that has now commenced. These include:
 - Detailed metallurgical drilling of large diameter core (PQ size) to obtain specific metallurgical samples of oxide, transition and fresh zones within the proposed open pit
 - Definition of a shallow and higher-grade, potential starter open pit
 - Update detailed design and costings of the proposed processing plant
 - Update detailed mining and processing costs based on the new metallurgical data

PRELIMINARY ECONOMIC ASSESSMENT - CAUTIONARY STATEMENTS

The Preliminary Economic Assessment ("PEA") referred to in this announcement has been undertaken to determine the potential viability of an open pit mine and gold processing plant to be constructed at the Namdini Gold Project in Ghana. The purpose of the PEA is to determine the probable scale of such a plant and to determine whether to proceed with more definitive feasibility studies. This study is based on low-level technical and economic assessments that are not sufficient to support the estimation of Ore Reserves. Further exploration and evaluation work and appropriate studies are required before Cardinal Resources Limited will be in a position to estimate any Ore Reserves or to provide any assurance of an economic development case.

The PEA is preliminary in nature and it includes Inferred Mineral Resources that are considered too speculative geologically to have the economic considerations applied to them that would enable them to be categorized as mineral reserves, and there is no certainty that the PEA will be realized.

The PEA is based on the material assumptions outlined in this document. These include assumptions about the availability of funding. While Cardinal considers all of the material assumptions to be based on reasonable grounds, there is no certainty that they will prove to be correct or that the range of outcomes indicated by the PEA can be achieved.

The PEA includes existing Indicated Mineral Resources (81%) and Inferred Mineral Resources (19%) defined within the project. There is a lower level of geological confidence in Inferred Mineral Resources and investors are cautioned that there is no certainty that further drilling will result in the upgrade to Indicated Mineral Resources, or that the Production Target will be realized.

To achieve the range of outcomes indicated in the PEA, excluding working capital, funding in the order of US\$275M - US\$426M is assumed to be required. Investors should note that there is no certainty that Cardinal will be able to raise that amount of funding when needed. It is also likely that such funding may only be available on terms that may be dilutive to or otherwise affect the value of Cardinal's existing shares.

It is also possible that Cardinal could pursue other "value realization" strategies such as sale, partial sale or joint venture of the project. If it does, this could materially reduce Cardinal's proportionate ownership of the project.

Given the uncertainties involved, investors should not make any investment decisions based solely on the results of the PEA.

Key components of the PEA and the Material Assumptions used in the PEA are contained within this announcement. Information includes preliminary pit optimizations, estimated mine production schedules, metallurgical recoveries from existing testwork and costs based on comparison with similar operations and estimates provided by mining and engineering contractors. The basis of the Material Assumptions is presented in the following section.

A detailed NI43-101 report will be posted on <http://www.sedar.com> within 45 days of this announcement.

FINANCIAL SUMMARY OF PEA

KEY ECONOMIC RESULTS	UNIT	4.5 Mtpa	7.0 Mtpa	9.5 Mtpa
Development Capital Cost	US\$ M	275	349	426
All in Sustaining Costs (AISC) ¹	US\$ / oz	794	736	701
Total Project Payback	Years	4.0	3.5	3.3
Pre-Tax NPV USD (@ 5% discount) ²	US\$ M	706	913	1,036
Post-Tax NPV USD (@ 5% discount) ²	US\$ M	445	574	649
Pre-Tax IRR	%	42%	54%	62%
Post-Tax IRR	%	31%	39%	44%

Table 1: Key Economic Results

Table 1 Notes:

¹ Cash Costs + Royalties + Levies + Life of Mine Sustaining Capital Costs (World Gold Council Standard)

² Royalties calculated at flat rate of 5% & corporate tax rate of 35% used; both subject to negotiation.

PRODUCTION SUMMARY

RESOURCE DATA USED – SEPTEMBER 2017				
Indicated Mineral Resource	91 Mt @ 1.1 g/t for 3.3 Moz (81%) within Life of Mine Pit at 0.5 g/t cut off			
Inferred Mineral Resource	22 Mt @ 1.1 g/t for 0.8 Moz (19%) within Life of Mine Pit at 0.5 g/t cut off			
KEY ESTIMATED PRODUCTION RESULTS	UNIT	4.5 Mtpa	7.0 Mtpa	9.5 Mtpa
Gold Price	US\$ / oz	1,300		
Average Annual Production – Gold	(oz / yr)	159,000	211,000	333,000
Life of Mine Production - Gold	(oz)	3,524,000	3,506,000	3,521,000
Average Mine Head Grade	g/t Au	1.1		
Metallurgical Recovery (Oxide / Fresh)	%	90 / 86		
Resource Mined at 0.5 g/t cut-off grade	Tonnes	113,000,000		
Life of Mine Strip Ratio	W:O	1.2 : 1		
Mine Life	years	27	19	14
Development Capital Cost (including owners cost and 15% contingencies)	US\$ M	275	349	426
Life of Mine Sustaining Capital Cost (including reclamation)	US\$ M	172	160	154
All in Sustaining Costs (AISC) ¹	US\$ / oz	794	736	701

Table 2: Key Estimated Production Results

Table 2 Notes:

¹ Cash Costs + Royalties + Levies + Life of Mine Sustaining Capital Costs (World Gold Council Standard)

(Assumes flat gold price of US\$1,300/oz over mine production)

Key Study Outputs Include:

- Dependent upon the eventual production scenario chosen;
 - Average annual gold production ranges from 159,000 ozpa at 4.5 Mtpa up to 330,000 ozpa at 9.5 Mtpa
 - NPV ranges from US\$ 706M up to US\$ 1,036M pre-tax and US\$ 445M up to US\$ 649M post-tax
 - IRR ranges from 42% to 62% pre-tax and 31% to 44% post-tax
 - Payback ranges from 4.0 to 3.3 years and
 - All-in sustaining costs range from US\$ 701/oz to US\$ 794/oz
- The target Life of Mine pit includes 91Mt @ 1.1 g/t for 3.3 M oz (81%) of Indicated Mineral Resource and 22 Mt @ 1.1 g/t for 0.8 M oz (19%) of Inferred Mineral Resources at a 0.5 g/t cut off using the September 2017 Mineral Resource Estimate data
- Identification of a higher-grade starter pit yielding >1 Moz gold with a <0.9 strip ratio for which further optimisation will be performed in the next study phase
- Mineral Resource categories of **81% Indicated** and **only 19% Inferred** within the LOM pit
- A new conventional gold plant inclusive of flotation and regrind - CIL of the flotation concentrate

Given that the PEA results in a strongly positive cashflow outcome for all three throughput scenarios considered, further evaluation and trade-offs for improved economies of scale, mine scheduling, plant design and costings which are anticipated to further enhance project economics will be performed under the Pre-Feasibility Study (“PFS”) which has commenced.

Comments from Archie Koimtsidis, Managing Director and Chief Executive Officer:

“Given the scope of detailed investigations that have been performed leading up to the preparation of the Preliminary Economic Assessment, the outcomes present a strong case on both technical and economic grounds for proceeding to the development of our Namdini Project in Ghana.

“Highly accredited global firms including Golder Associates, Lycopodium, Knight Piesold and Oreway Mineral Consultants were engaged to perform engineering and cost estimation for this study. They are all well-positioned to assist Cardinal through the next study and development phases of the Namdini Project given their past and recent experience in consulting on successful project developments in West Africa.

“The Namdini gold deposit has been extensively drilled and the Mineral Resource estimate has been confirmed by various international independent geological and mining engineering consultants.

“We are continuing with a comprehensive metallurgical programme at ALS in Perth, who are an internationally recognised laboratory, with the intent of optimising the metallurgical process and design criteria for the next phase of studies.

“We now have a compelling business case to move into the Pre-Feasibility and Definitive Feasibility Study phases. These studies will form the basis for the development of our Namdini Project in Ghana.

“We have engaged with the local community for over 20 years; they are fully supportive of this project and the development of Namdini. They appreciate the opportunity that Namdini presents to all stakeholders and its importance to the economic development of Northern Ghana.”

FORWARD PLANS AND VALUE ENHANCEMENT OPPORTUNITIES

From the robust PEA results, the company is continuing to investigate potential improvements in metallurgical recovery, further resource increases concomitant with conversion of Inferred Resources to Indicated Resources and to completion of geotechnical and Tailings Storage Facility studies.

The company is now at the regrind phase of metallurgical test work following successful grinding and flotation test work which has confirmed earlier testing. The regrind of the concentrates is being conducted at various sizes with the intention of determining the trade-off between recovery and operating requirements. It is anticipated that metallurgical results should become available through the next quarter leading up to the completion of the PFS.

Company news flow expected for H1 2018 includes:

- Namdini resource infill drilling results leading to a Mineral Resource update
- Namdini metallurgical optimisation results
- Regional exploration and drilling campaign results

INVESTMENT METRICS

Based upon Life of Mine production and cost parameters, the key investment metrics of the post-tax Net Present Value cashflow forecasts are presented in Table 3. For indicative purposes only, the mid-range throughput of 7.0 Mtpa is presented.

Post-Tax Real Discount Rate (%)	Gold Price (US\$/oz)				
	US\$1,100/oz	US\$1,200/oz	US\$1,300/oz	US\$1,400/oz	US\$1,500/oz
0	596	810	1,023	1,237	1,451
5	318	446	574	703	831
10	168	251	334	417	525

Table 3: 7.0 Mtpa option – Post-tax NPV of Namdini's Forecast Cashflow – Gold Price Sensitivity

Note: All NPVs are post-tax and shown in US\$M

The following four bar charts illustrate the 7.0 Mtpa option pre- and post-tax economic sensitivities.

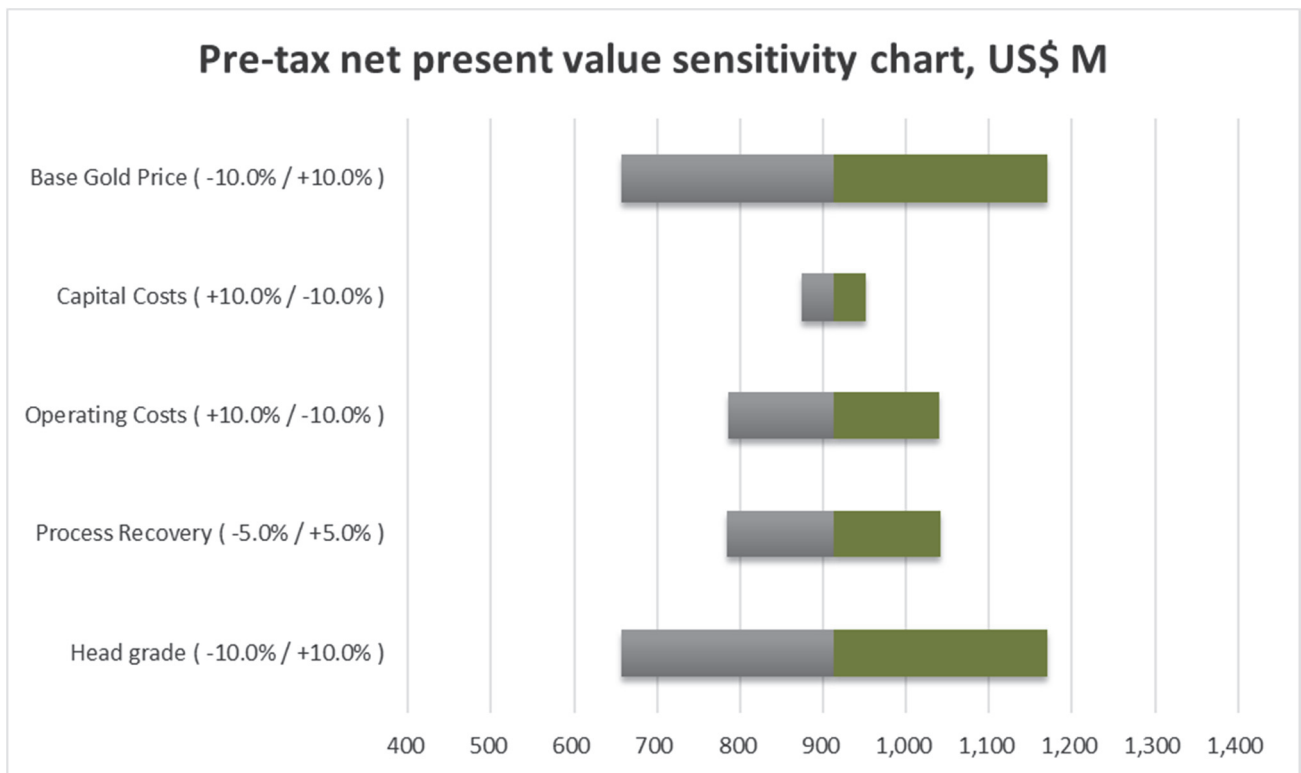


Figure 1 – 7.0 Mtpa option – Pre-tax NPV sensitivity at 5% discount (US\$ M)

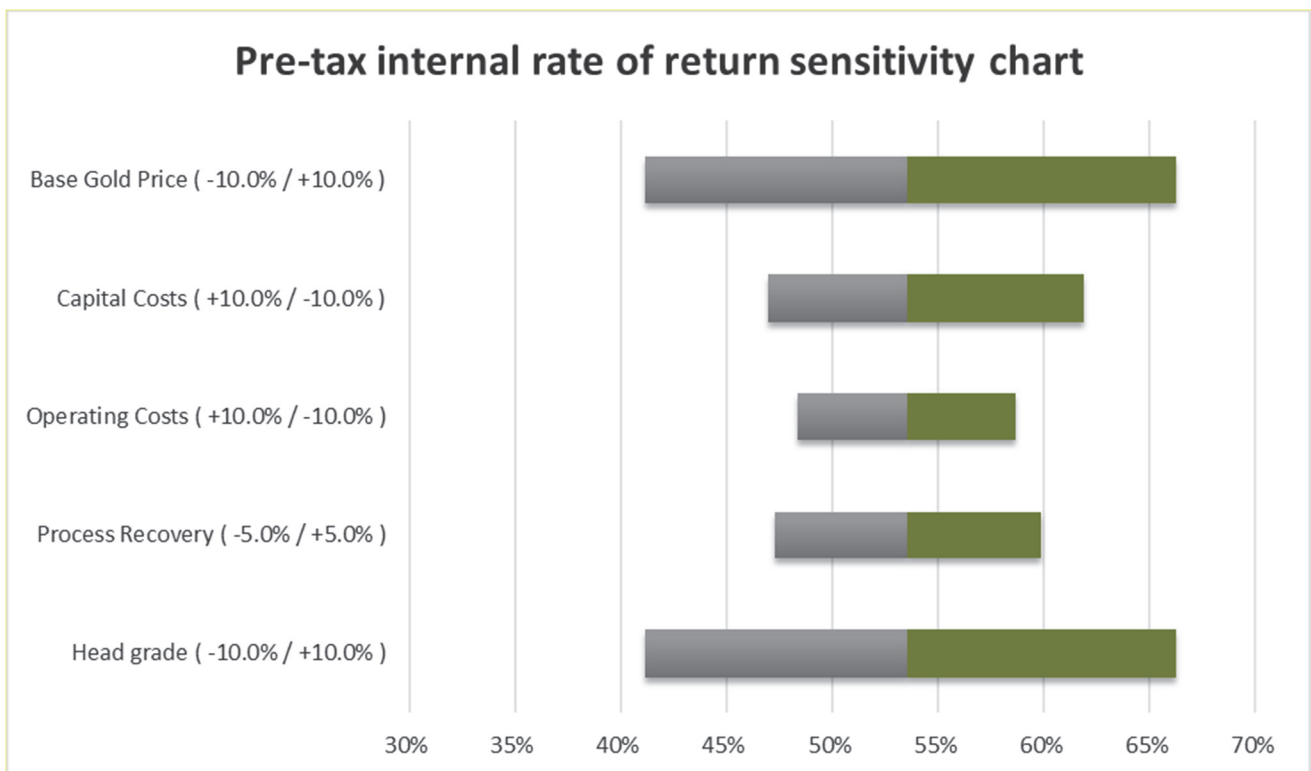


Figure 2 – 7.0 Mtpa option – Pre-tax Internal Rate of Return (%)

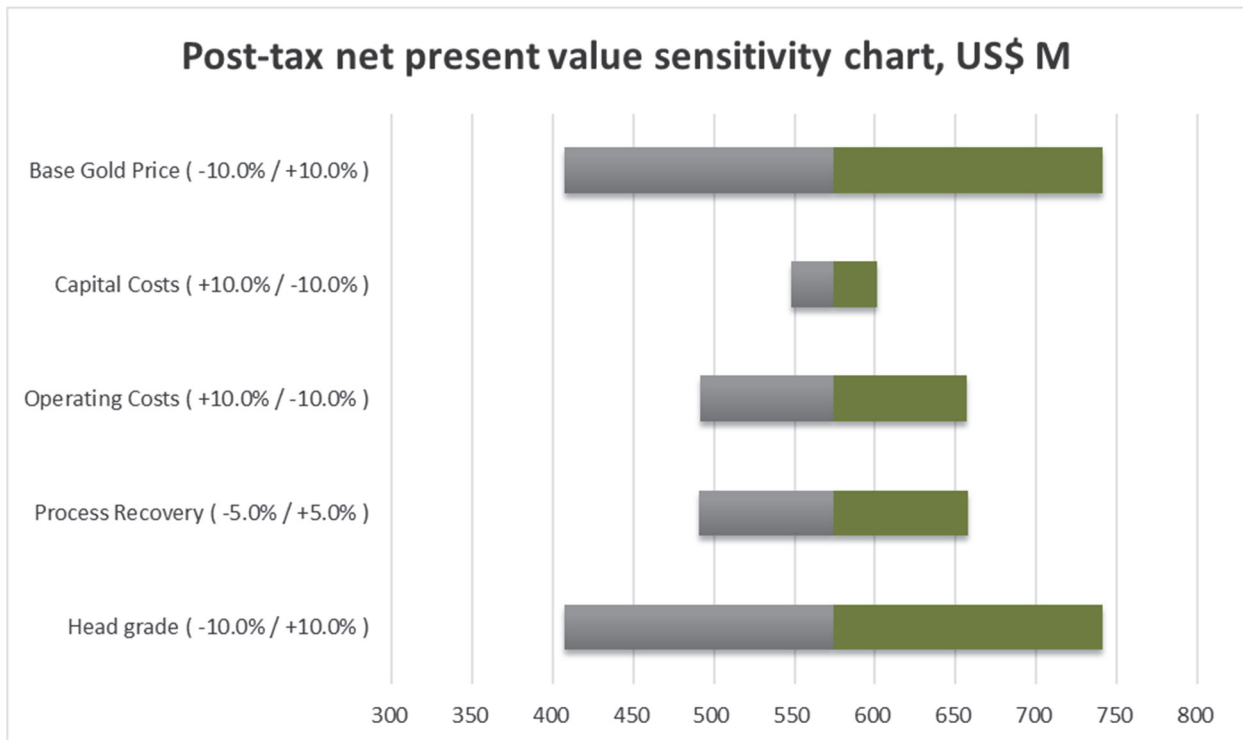


Figure 3 – 7.0 Mtpa option – Post-tax NPV sensitivity at 5% discount (US\$ M)

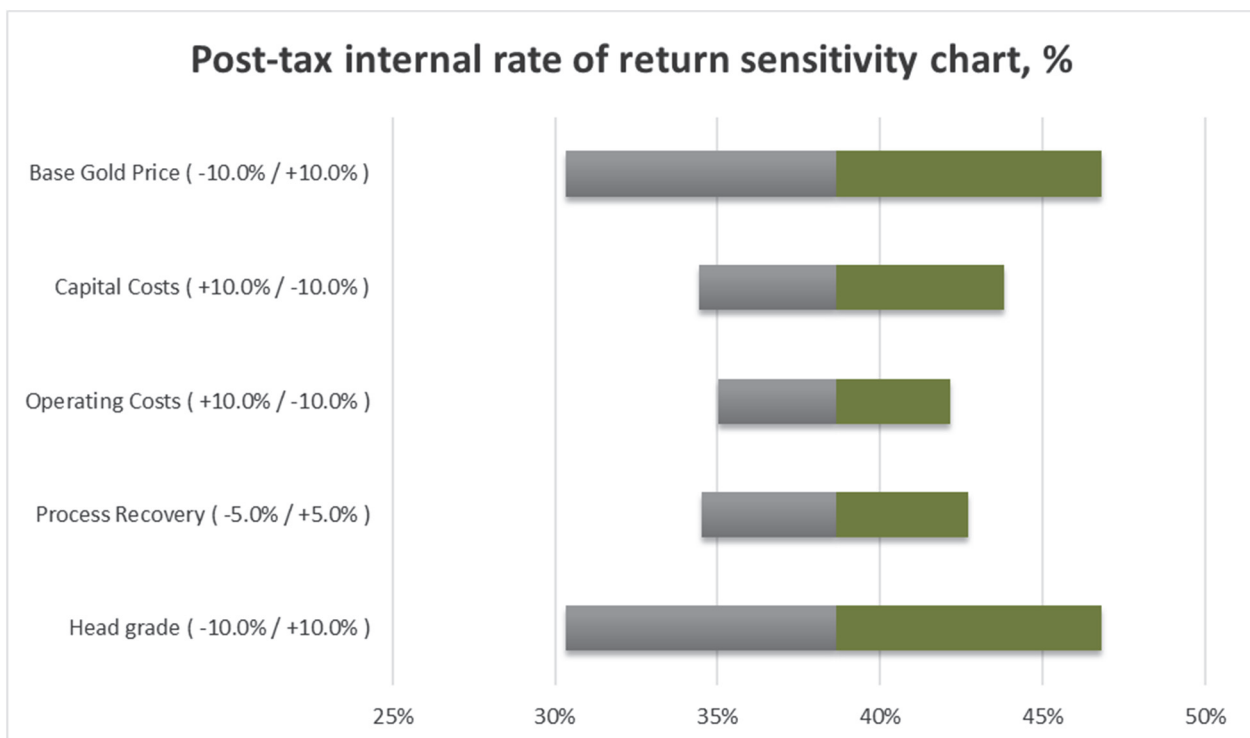


Figure 4 – 7.0 Mtpa option – Post-tax Internal Rate of Return (%)

NAMDINI GLOBAL MINERAL RESOURCES

Independent mining industry consultant, MPR Geological Consultants Pty Ltd (“MPR”) was commissioned by Cardinal to estimate the Mineral Resources of the Namdini deposit. The Mineral Resource estimate was reported in accordance with the 2012 Australian Code for Reporting of Mineral Resources and Ore Reserves (JORC Code) (Refer to Appendix 1 – JORC Table 1). The Mineral Resource estimate, summarized in the following table (Table 4), reports the Resources by category and weathering profile above a 0.5 g/t gold cut-off grade. The classification categories of Inferred and Indicated Resources under the JORC Code (2012) are equivalent to the CIM categories of the same name (CIM, 2014).

Category	Weathering Profile	Tonnage (Mt)	Grade (g/t Au)	Contained Gold (Moz)
Indicated	Oxide	3.92	1.1	0.14
	Transitional	4.38	1.1	0.15
	Fresh	112.1	1.1	3.98
Total Indicated Mineral Resource		120.4	1.1	4.27
Inferred	Oxide	0.18	0.8	0.005
	Transitional	0.11	1.0	0.004
	Fresh	84.0	1.2	3.11
Total Inferred Mineral Resource		84.3	1.2	3.12

Table 4: Namdini Mineral Resource Estimate at 0.5 g/t cut off – September 2017

Since the release of the previous Mineral Resource estimate in September 2017, a further 15,600 metres of drilling have been completed. Once all assay data is received for this subsequent drilling, a new Mineral Resource update will be provided, which is expected to be released in Q1 2018.

Geology

The Namdini gold deposit is a large, structurally controlled, orogenic gold deposit with numerous features similar to deposits found elsewhere in late Proterozoic Birimian terranes of West Africa. The Namdini gold deposit has so far been delineated over a strike length of 1,150m by 300 m wide and 650m deep and is situated within the Nangodi Greenstone Belt.

In 2016, geological consultants from Orefind Pty Ltd conducted an on-site structural study and developed a structural framework with controls on, and geometry of, gold mineralization comprising the Namdini deposit.

Orefind concluded that the rock types comprising the Namdini Project included a steeply west dipping Birimian sequence of interbedded, foliated, metasedimentary and metavolcanic units which have been intruded by a medium-grained granitoid and diorite. The southern part of the Project is covered by flat lying Voltaian Basin clastic sedimentary rocks that have been deposited unconformably on the Birimian sequence and postdate mineralization and the host sequence.

Underneath the weathering profile, the Birimian units include metasedimentary, metavolcanic, granitoid (tonalite) and diorite. The metasedimentary and volcanoclastic lithologies have been intensely altered with a resulting pyrite-carbonate-muscovite-chlorite-quartz assemblage. Alteration is most prevalent in the volcanoclastic units. Similarly, the tonalite is extensively altered and has been overprinted by silica-sericite-carbonate assemblages.

In all rock types, the mineralization is accompanied by visible disseminated sulphides of pyrite and very minor arsenopyrite in both the veins and wall rocks. In diamond drill core, the mineralized zones are visually distinctive due to the presence of millimetre to centimetre wide quartz-carbonate veins that are commonly folded and possess yellow-brown sericite-carbonate selvages. Rare visible gold occurs in strongly altered granite and is associated with sub-millimetre wide silica-sericite shears.

Drilling Techniques

The input dataset used for the Namdini Mineral Resource estimate comprises a total of 110 HQ diamond core holes and 165 RC drill holes totalling 69,291 m.

Reverse circulation drilling (5¼ inch diameter) was usually 200 m or less in depth. All reverse circulation holes were downhole surveyed at 30 m intervals.

Diamond drilling was HQ in both weathered and fresh rock. All diamond holes were downhole surveyed at 30 m intervals. All core was orientated.

Sampling

All reverse circulation samples were collected at the drill site over 1 m intervals and split using a multi-stage riffle splitter.

Diamond core was generally sawn in half; with half sent for assaying, and half retained in core trays for future reference. One metre samples were taken and submitted to an independent laboratory for assaying. At the laboratory, both core and reverse circulation samples followed a standard procedure of drying, crushing and grinding. The pulverised samples were thoroughly mixed on a rolling mat ("carpet roll") and then 200 g of sub-sample was collected. Internal laboratory checks required at least 90% of the pulp passing 75 microns. A 50 g charge was produced for subsequent fire assay analysis.

Cardinal observed very good recovery of both core and reverse circulation samples and considers the samples to be representative of the mineralization defined by the drilling.

Sample Analytical Methods

Cardinal uses two laboratories for its sample submissions, SGS Ouagadougou Laboratory in Burkina Faso and SGS Tarkwa Laboratory in Ghana. The independent SGS commercial geochemical analytical laboratories are officially recognized by the South African National Accreditation System (SANAS) for meeting the requirements of the ISO/IEC 17025 standard for specific registered tests for the Minerals Industry.

As part of the Cardinal QA/QC, a suite of internationally accredited and certified reference material (standards) and locally sourced blanks were included in the sample submission sequence. The standards cover gold grade ranges expected at Namdini. Interlaboratory umpire analyses were also conducted.

Certified reference material (blanks and standards) were submitted into the sample stream at a rate of 1 in 22 samples. Duplicate samples of reverse circulation chips were taken at a rate of 1 in 22.

No employee, officer, director, or associate of Cardinal carried out any sample preparation on samples from the Namdini Project exploration programme. Drill core was transported from the drill site by a Cardinal vehicle to the secure core yard facility at the Bolgatanga Field Exploration Office only.

All samples collected for assaying are retained in a locked, secure storage facility until they are collected and transported by the SGS laboratory personnel. Retained drill core is securely stored in the core storage facility and pulps and coarse rejects returned from the laboratories are securely stored in the exploration core logging area and at a nearby secure location in Bolgatanga, Ghana.

Geological and structural modelling

Logging, interpretation and modelling were undertaken by Cardinal Resources' technical staff using Maxwell Geoservices (Perth) "Logchief" software and specialist structural consultants Orefind Pty Ltd, (Davis and Cowan, 2016-2017) resulting in a three-dimensional model of key lithologies, structures and weathering zones.

Mining Methods and Parameters

Trial open pit optimisations were run in Whittle 4X© at a US\$1,300/oz gold price to define the base of potentially economic material. Four push-back pits were then selected and full mine designs applied.

The material reported in the Preliminary Economic Assessment is a sub-set of the Mineral Resource which can be extracted from the mine and processed with an economically acceptable outcome.

No Ore Reserves have yet been declared for the Namdini Project. The Company expects to be in a position to provide a maiden Reserve estimate once it has completed a Pre-Feasibility Study on the Namdini Project.

PROCESS PLANT

Annual nominal throughput processing options of 4.5, 7.0 and 9.5 Mtpa were investigated as part of the PEA. An assessment of the comminution circuit identified upper and lower throughput limits as follows:

- 4.5 Mtpa as the largest throughput that could be accommodated by a jaw crusher
- 7.0 Mtpa throughput that could be accommodated with dual pinion mill drives
- 9.5 Mtpa as the largest throughput that could be achieved with dual pinion mill drives

Flowsheet

The treatment plant design incorporates the following unit processes:

- Primary crushing to produce a coarse crushed product
- Coarse crushed ore storage and reclaim to feed the milling circuit
- A SABC milling circuit comprising a SAG mill in closed circuit with a pebble crusher and a ball mill in closed circuit with hydro cyclones to produce a grind size of 80% passing 106 microns
- Gravity concentration and treatment of gravity concentrate by intensive cyanidation and electrowinning
- Flotation of the milled slurry to recover the majority of gold to a low mass (<10%) sulphide flotation concentrate and producing 'throw away' flotation tailings
- Separate thickening of the flotation concentrate and flotation tailings to recover cyanide-free flotation water and to thicken the streams prior to downstream processing
- Regrind of the flotation concentrate prior to feeding the CIL circuit
- A CIL cyanidation circuit to leach and adsorb gold values from the reground flotation concentrate onto activated carbon
- A split AARL elution circuit, electrowinning and gold smelting to recover gold from the loaded carbon to produce gold doré bars
- A SO₂ / oxygen cyanide destruction circuit to reduce the CIL tailings cyanide concentration to below the maximum International Cyanide Management Code (ICMC) weak acid dissociable cyanide (CNWAD) limits for containment
- Parallel pumping of the cyanide destruction discharge and the thickened flotation tailings to the separate cyanide and non-cyanide tailings storage facilities (TSF)

Figure 5 below indicates the selected PEA flowsheet for the Namdini project:

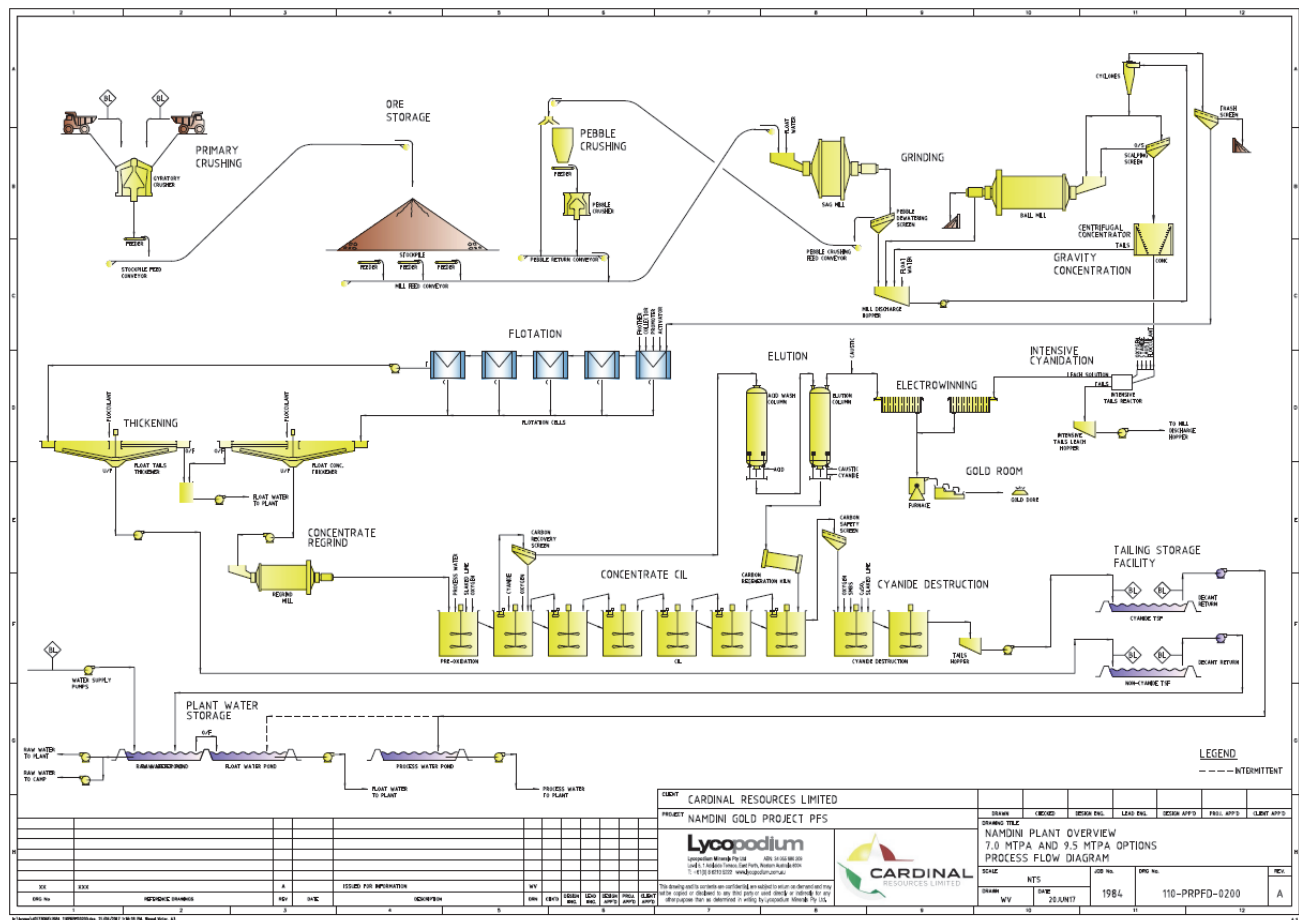


Figure 5 – Overall Process Flow Diagram

FUNDING

Cardinal will utilize a staged funding approach for the ongoing development of the Namdini project.

Cardinal has budgeted for the Pre-Feasibility Study out of its existing cash balance.

The Board believes that there are strong “reasonable grounds” to assume that future funding will be available to fund Cardinal’s pre-production capital for the development of Namdini as envisaged in this announcement, on the following basis;

- (a) Cardinal’s Board has a financial track record and experience in developing projects.

Non-Executive Charmain Kevin Tomlinson, possesses over 30 years’ experience in Mining and Finance within Toronto, Australian and London Stock markets. Mr Tomlinson has extensive experience in development and financing of mining projects internationally.

Non-Executive Director Jacques McMullen has had a distinguished 35-year career in the mining industry of which the last 17 years were with Barrick Gold Corporation where he held the positions of Senior VP Special Projects and Technical Services. In his role as Senior VP of Barrick, Jacques was instrumental in the development of many mines including Goldstrike, Veladero, Lagunas Norte, Cowal and Bulyanhulu. His experience includes all phases of development including feasibility, construction, commissioning, ramp-up and operation’s optimization.

- (b) Cardinal is confident there is a strong possibility that it will continue to increase mineral resources at the project to extend the mine life beyond what is currently assumed in the PEA.
- (c) The gold price is currently trading at approximately US\$1,350/oz which compares favourably to the project's base case assumption of US\$1,300/oz. The recent improvement in market conditions and an encouraging outlook for the gold market enhances the Company's view of the ability to finance the Namdini project.
- (d) The strong production and economic outcomes delivered in the Namdini PEA are considered by the Cardinal Board to be sufficiently robust to provide confidence in the Company's ability to fund its pre-production capital through conventional debt and equity financing.

Cardinal is in early stage discussions with a number of banks and substantial mining investment funds with a view to fund Namdini in stages to production. These financiers have extensive track records of funding similar stage companies through the PFS and DFS stages, construction financing and into commercial production.

STUDY PARAMETERS AND MATERIAL ASSUMPTIONS

MATERIAL ASSUMPTIONS	Commentary										
Study Status	<p>The study, including capital estimates, mining and processing costs, was completed to an accuracy of +/-40% with a 90% level of confidence and was undertaken based on only open pit mining from the existing resources. The proposed plant comprises an initial single-stage crushing, milling (SAG + ball), gravity circuit (Knelson Concentrator) flotation, concentrate regrind circuit and a CN/CIL circuit.</p> <p>Three production throughputs were assessed by Lycopodium, namely 4.5, 7.0 and 9.5 Mtpa.</p> <p>The metallurgical testwork carried out to date indicates that gold can be satisfactorily recovered from Namdini ore using conventional flotation, regrind and Carbon In Leach (CIL) of the flotation concentrate. The testwork is considered sufficient to determine that the Namdini Mineral Resource represents a deposit with potential economic extraction.</p> <p>The estimation of capital costs was prepared by Lycopodium for the process plant and associated infrastructure.</p> <p>Golder Associates provided open pit mine engineering services. The work comprised collation of input parameters, open pit optimization studies, pit designs and detailed mine schedules. A series of shells from the open pit optimizations were selected and used to generate a Starter Pit and Life of Mine (LOM) production schedule.</p> <p>Golder Associates provided an estimate of mining, including haulage, rehabilitation and administration costs. Lycopodium provided processing cost estimates.</p> <p>The financial model was completed as a real model. A LOM financial analysis was performed using the discounted cash flow (DCF) method and varying % real discount rates. The financial analysis was used to determine the potential economic return of the project over the LOM.</p> <p>The following preliminary schedule is subject to available funding, positive outcomes for the PFS and DFS and favourable timelines for permitting;</p> <table border="1" data-bbox="379 1556 1428 1836"> <thead> <tr> <th>Milestone</th><th>Target Timeline</th></tr> </thead> <tbody> <tr> <td>Completion of PFS</td><td>Mid-2018</td></tr> <tr> <td>Completion of DFS</td><td>Q1 2019</td></tr> <tr> <td>Decision to Mine</td><td>Q1 2019</td></tr> <tr> <td>Target Production Commencement</td><td>2021</td></tr> </tbody> </table>	Milestone	Target Timeline	Completion of PFS	Mid-2018	Completion of DFS	Q1 2019	Decision to Mine	Q1 2019	Target Production Commencement	2021
Milestone	Target Timeline										
Completion of PFS	Mid-2018										
Completion of DFS	Q1 2019										
Decision to Mine	Q1 2019										
Target Production Commencement	2021										

Global Mineral Resource	<p>In summary, Namdini was estimated as an Indicated Mineral Resource of 120 M tonnes grading 1.1 g/t Au for 4.3 Moz Au and an Inferred Mineral Resource of 84 M tonnes grading 1.2 g/t Au for 3.1 Moz Au at a 0.5 g/t Au cut off.</p> <table><tr><th>Category</th><th>Weathering Profile</th><th>Tonnage (Mt)</th><th>Grade (g/t Au)</th><th>Contained Gold (Moz)</th></tr><tr><td></td><td>Oxide</td><td>3.92</td><td>1.1</td><td>0.14</td></tr><tr><td>Indicated</td><td>Transition</td><td>4.38</td><td>1.1</td><td>0.15</td></tr><tr><td></td><td>Fresh</td><td>112.1</td><td>1.1</td><td>3.98</td></tr><tr><td colspan="2">Total Indicated Mineral Resource</td><td>120.4</td><td>1.1</td><td>4.27</td></tr><tr><td></td><td>Oxide</td><td>0.18</td><td>0.8</td><td>0.005</td></tr><tr><td>Inferred</td><td>Transition</td><td>0.11</td><td>1.0</td><td>0.004</td></tr><tr><td></td><td>Fresh</td><td>84.0</td><td>1.2</td><td>3.11</td></tr><tr><td colspan="2">Total Inferred Mineral Resource</td><td>84.3</td><td>1.2</td><td>3.12</td></tr></table> <p>Namdini Global Mineral Resource Estimate at 0.5 g/t cut off – September 2017</p>	Category	Weathering Profile	Tonnage (Mt)	Grade (g/t Au)	Contained Gold (Moz)		Oxide	3.92	1.1	0.14	Indicated	Transition	4.38	1.1	0.15		Fresh	112.1	1.1	3.98	Total Indicated Mineral Resource		120.4	1.1	4.27		Oxide	0.18	0.8	0.005	Inferred	Transition	0.11	1.0	0.004		Fresh	84.0	1.2	3.11	Total Inferred Mineral Resource		84.3	1.2	3.12
Category	Weathering Profile	Tonnage (Mt)	Grade (g/t Au)	Contained Gold (Moz)																																										
	Oxide	3.92	1.1	0.14																																										
Indicated	Transition	4.38	1.1	0.15																																										
	Fresh	112.1	1.1	3.98																																										
Total Indicated Mineral Resource		120.4	1.1	4.27																																										
	Oxide	0.18	0.8	0.005																																										
Inferred	Transition	0.11	1.0	0.004																																										
	Fresh	84.0	1.2	3.11																																										
Total Inferred Mineral Resource		84.3	1.2	3.12																																										
Estimation Methodology	<p>MPR Geological Consultants Pty Ltd (“MPR”) estimated recoverable resources for Namdini using Multiple Indicator Kriging (“MIK”) with block support adjustment, a method that has been demonstrated to provide reliable estimates of recoverable open pit resources in gold deposits of diverse geological styles. The Mineral Resource was estimated using multiple indicator kriging using GS3M© software developed by FSS International Consultants (Australia).</p> <p>Estimation was constrained within a mineralization envelope (wireframe) based on geological logging and grade thresholds. The three-main host lithologies are granite, metavolcanics and diorite. Where geological contacts were not clearly controlling the distribution of mineralization, a grade cut-off of approximately 0.1 g/t Au was used to construct Mineral Resource boundaries.</p> <p>The domain trends north-northeast over 1.2 km and dips approximately 60° to the west with an average horizontal width of approximately 350 m. The Mineral Resource can reasonably be expected to provide appropriately reliable estimates of potential mining outcomes at the assumed selectivity, without application of additional mining dilution or mining recovery factors. Validation of the MIK model was undertaken visually and statistically.</p> <p>Parent block dimensions of 12.5 mE by 25 mN by 5 mRL were used for estimation. All sample assays were composited to 2 m prior to estimation.</p>																																													
Classification	<p>The Namdini Mineral Resource has been classified into the Indicated and Inferred categories, in accordance with the 2012 Australasian Code for Reporting of Mineral Resources and Ore Reserves (JORC Code) and the CIM Definition Standards (CIM, 2014). A range of criteria were considered in determining this classification including geological and grade continuity, data quality and drill hole spacing.</p> <p>The key classification criteria are described as follows:</p> <p>Resource model blocks have been classified as Indicated or Inferred on the basis of search passes and a wire-frame outlining more closely drilled portions of the mineralization.</p>																																													

Blocks within the classification wire-frame informed by all search passes were classified as Indicated. Blocks outside the classification wire-frame and estimated by iteration 1 are classified as Indicated. All remaining blocks estimated by iterations 2 and 3 were assigned to the Inferred category.

The three progressively more relaxed search criteria used for MIK estimation are presented in Table 5. The search ellipsoids were aligned with the general mineralization orientation.

Search	Radii (m) (x,y,z)	Minimum Data	Minimum Octants	Maximum Data
1	65, 65, 15	16	4	48
2	65, 65, 15	16	4	48
3	97.5, 97.5, 22.5	8	2	48

Search criteria for Resource Classification.

- Geological continuity is understood with reasonable confidence. The classification reflects this level of confidence.
- Resource classification is also based on information and data provided from the Cardinal database. Descriptions of drilling techniques, survey, sampling, sample preparation, analytical techniques and database management/validation provided indicate to MPR that data collection and management is well within industry standards. The database represents an accurate record of the drilling undertaken at the project.
- A trial optimisation was run at a USD\$1,500/oz gold price to define the base of Reasonable Prospects for Eventual Economic Extraction ("RPEEE"). All blocks outside this shell are unclassified.
- Drill hole location plots were used to ensure that local drill spacing conformed to the minimum expected for the various resource classification categories.

MPR considers the estimation technique and parameters appropriate for this style of mineralization.

The production target is based on 81% Indicated Mineral Resources and 19% Inferred Mineral Resources. There is a lower level of geological confidence associated with Inferred Mineral Resources and there is no certainty that further exploration work will result in the determination of Indicated Mineral Resources or that the production target will be realised.

Gold Price	<p>The Study used a base-case gold price of US\$1300/oz.</p> <p>The gold price selected for the study was at the average prevailing market spot gold price. The price was also assessed as one that has been utilized across a number of studies presented by peers.</p>
Mining and Metallurgical Methods and Parameters	<p>Trial open pit optimisations were run in Whittle 4X© at a US\$1,300/oz gold price to define the base of potentially economic material. Four cut back pits were then selected and full mine designs applied.</p> <p>Mining of the Namdini project has been assumed to be medium-scale using conventional open pit mining equipment. The mining process will include drill and blast as well as conventional load and haul operations. There is expected to be a limited amount of free dig material with the majority of material assumed to require drilling and blasting.</p> <p>Mining will be carried out using staged cut-backs with four identified stages incorporated within the LOM final pit. Except for the initial plant commissioning, Oxide ore will be stockpiled</p>

	<p>temporarily and blended into the process feed with the fresh ore. Waste rock will be stockpiled separately on the western side of the pit.</p> <p>The metallurgical work carried out to date indicates that gold can be satisfactorily recovered from Namdini ore using conventional flotation and Carbon In Leach (CIL) cyanidation techniques. The work is considered sufficient to determine that the Namdini Mineral Resource represents a deposit with potential economic extraction.</p>
Mining Factors	<p>The in-situ deposit Mineral Resource Model is the basis for the mining model used for Life of Mine (LOM) planning and assessment reporting.</p> <p>The Mineral resource model provided as the basis of the LOM planning assessment is the MIK resource model prepared by MPR. The model has cell dimensions of 12.5m (east) by 25m (north) by 5m (elevation).</p> <p>Gold grades were supplied with the model as estimated proportional grades using the MIK estimation technique.</p> <p>An estimated marginal cut-off grade was established at 0.5g/t using an assumed long-term gold price of US\$1,300 /ounce.</p> <p>Aggregate Gold royalties were assumed at 5% NSR (net smelter return).</p> <p>Mining costs used for the mine schedule were US\$ 3.26 /t mined, confirmed by in-country mining contractors.</p> <p>Process plant recovery was estimated at 90% for oxide and 86% for fresh material from initial metallurgical test work.</p> <p>For purposes of the baseline mining model, an input process cost for the 7.0 Mtpa option was estimated at US\$12/t milled plus an additional US\$1.5/t allowed for stockpile (s/p) reclaim – all tonnes are assumed to be on a dry basis.</p> <p>Using the identified marginal Cut-off Grade, the proportion of ore per parcel and gold grade above the Cut-off Grade were included within the mining model to allow export of the parcelled (ore + waste) blocks to the pit optimiser for open pit optimisation.</p> <p>The mining model has assumed that sufficient account for estimated ore loss and dilution incorporated into the resource model through the resource estimation technique. Bulk mining (minimal selectivity) was assumed with 600t excavators feeding 220t rigid body haul trucks.</p> <p>A minimum mining width of 100m was assumed.</p> <p>Mining dilution and recovery are addressed in the model method (MIK with variance adjustment) and the utilization of flitch mining.</p> <p>Inferred Mineral Resources have been included for scoping study assessment within the LOM planning. No Ore Reserves are currently declared for the Namdini project. The proportion of Inferred Mineral Resource material within the first three identified mining stages account to some 19% of potential mill feed but increases beyond the first three stages.</p> <p>Mining Infrastructure requirements were assumed to be provided by the selected mining contractor with the mining performed on an outsourced basis.</p> <p>Grade control will be based on sampling from reverse circulation drilling spaced at approximately 15mE by 10mN with samples taken at 1.5 metre intervals downhole.</p> <p>All Grade Control sampling assays are assumed to be determined by fire assay on the mine site. Standard QAQC protocols will be applied which comprise of 1 in every 10 samples.</p> <p>Minimal infrastructure is required for the selected mining method.</p>

Geotechnical Parameters	<p>The pit slopes were assessed from an initial geotechnical assessment by Golder with the oxide (upper material) requiring an estimated overall slope angle of 40°, whilst an overall slope angle of 45° was allowed for in the fresh rock. Grade control drilling will precede ore identification and ore mark-out on a bench basis.</p>																																			
Mine Scheduling	<p>The mine scheduling programme includes revenue and cost information to maximise NPV. The scheduling software assesses the value generated by each block to determine whether the block is fed directly to the plant, stockpiled or treated as waste. Further financial analysis to determine more realistic absolute financial indicators and sensitivity analysis are performed separately using the tonnes and grades extracted from the schedule.</p> <p>The mine design of the Namdini Project consists of a series of nested conventional pit layouts with orebody access provided by a series of ramps. The orebody can be considered a layered sequence consisting of strongly oxidised, moderately oxidised, transition, fresh and fresh mineralized zones.</p> <p>Mining will be of a conventional type shovel and dump truck operation.</p> <p>High-level mine production schedules were evaluated for the three scenarios considered (4.5, 7.0 and 9.5 Mtpa mill throughputs) using a starter pit with subsequent pushbacks to the target pit size.</p> <p>The schedules allowed an initial ramp up for the process plant in each case before full process plant production was assumed. In order to gain maximum value from the 9.5 Mtpa option, an estimated total peak rock movement of some 30 Mtpa is required in year 7 of the schedule, whereas the 7.0 Mtpa option indicated a total peak required movement of some 17 Mtpa. The 4.5 Mtpa option saw a peak total required rock movement of some 15 Mtpa.</p>																																			
Mine Design Criteria	<p>The mine design criteria were developed to allow for the development and assessment of designs to provide plant feed rates of 4.5, 7.0 and 9.5 Mtpa.</p> <p>For this mining study, the maximum mining movement has allowed for a strip ratio of up to 2:1 in order that the initial optimisations are not 'mining-limited'.</p> <p>For the conceptual pit design, two geotechnical domains namely Zone 1 – Slightly and Moderately Oxidized Weathering Domain and Zone 2 – Transitional and Fresh Weathering Domain, were used to define pit bench heights, berm widths and slope angles.</p> <p>The indicative production schedules are as follows:</p> <table><tr><th>KEY ESTIMATED PRODUCTION RESULTS</th><th>UNIT</th><th>4.5 Mtpa</th><th>7.0 Mtpa</th><th>9.5 Mtpa</th></tr><tr><td>Average Annual Production – Gold</td><td>(oz / yr)</td><td>159,000</td><td>211,000</td><td>333,000</td></tr><tr><td>Life of Mine Production – Gold</td><td>(oz)</td><td>3,524,000</td><td>3,506,000</td><td>3,521,000</td></tr><tr><td>Average Mine Head Grade</td><td>g/t Au</td><td colspan="3">1.1</td></tr><tr><td>Resource Mined at 0.5 g/t cut-off grade</td><td>Tonnes</td><td colspan="3">113,000,000</td></tr><tr><td>Life of Mine Strip Ratio</td><td>W:O</td><td colspan="3">1.2 : 1</td></tr><tr><td>Mine Life</td><td>years</td><td>27</td><td>19</td><td>14</td></tr></table>	KEY ESTIMATED PRODUCTION RESULTS	UNIT	4.5 Mtpa	7.0 Mtpa	9.5 Mtpa	Average Annual Production – Gold	(oz / yr)	159,000	211,000	333,000	Life of Mine Production – Gold	(oz)	3,524,000	3,506,000	3,521,000	Average Mine Head Grade	g/t Au	1.1			Resource Mined at 0.5 g/t cut-off grade	Tonnes	113,000,000			Life of Mine Strip Ratio	W:O	1.2 : 1			Mine Life	years	27	19	14
KEY ESTIMATED PRODUCTION RESULTS	UNIT	4.5 Mtpa	7.0 Mtpa	9.5 Mtpa																																
Average Annual Production – Gold	(oz / yr)	159,000	211,000	333,000																																
Life of Mine Production – Gold	(oz)	3,524,000	3,506,000	3,521,000																																
Average Mine Head Grade	g/t Au	1.1																																		
Resource Mined at 0.5 g/t cut-off grade	Tonnes	113,000,000																																		
Life of Mine Strip Ratio	W:O	1.2 : 1																																		
Mine Life	years	27	19	14																																
Mining Cost	<p>The PEA assumes the mining contractor will bear the total mining capital cost under an outsourced mining arrangement with the costs recovered by the mining contractor on a cost per tonne mined basis.</p> <p>Golder solicited mining costs from in-country mining contractors. The estimated base mining cost has applied an incremental cost with depth to account for increased haulage costs and the depth of mining increases in line with standard mining cost principles.</p>																																			

	All costs have been determined on a US dollar basis.
Metallurgy	<p>The comminution and metallurgical testwork has provided preliminary information about the physical characteristics and metallurgical response of the three Namdini lithologies.</p> <p>The processing route for the Namdini ores would be crush, primary grind, sulphide flotation followed by regrind and CIL cyanidation of the flotation concentrate.</p> <p>Oreway Mineral Consultants (OMC) has utilised the comminution results for comminution circuit selection and mill sizing. A primary crushing and SABC comminution circuit (open circuit SAG mill with recycle pebble crushing followed by closed circuit ball mill/hydro-cyclones) was selected by OMC based on the available comminution parameters.</p> <p>A primary grind size of 80% passing 106 micron was utilised for the primary grind design of the PEA assessment.</p> <p>A gravity concentration circuit has been incorporated given the presence of gravity recoverable gold (GRG).</p> <p>The laboratory flotation testwork indicated fast sulphide flotation kinetics.</p> <p>The flotation concentrate is reground and is subjected to pre-aeration before CIL.</p> <p>Industry typical design parameters were assumed for the scoping study where testwork was not completed.</p> <p>Detailed metallurgical testwork is continuing for the Namdini project under the direction of Cardinal.</p> <p>An average estimated 86% recovery for the fresh ore was applied in the LOM plan and the pit optimisation process.</p> <p>The process plant will be a conventional CIL with elution circuit, electrowinning and gold smelting to recover the gold from the loaded carbon to produce doré.</p> <p>Gold is recovered using single-stage crushing, milling (SAG + ball), gravity circuit (Knelson Concentrator), flotation, concentrate regrind circuit and a CN/CIL circuit.</p> <p>The metallurgical process is well-tested technology.</p> <p>No deleterious elements were identified in the testwork that could affect the saleability or price of the gold doré produced.</p> <p>Metallurgical testwork carried out to date indicates that the Namdini project can utilise a standard gold recovery process plant design with no innovative technology required.</p> <p>Namdini will produce readily saleable gold doré which will be exported for refining.</p>

Processing Costs	<p>Capital costs were provided by Lycopodium who carried out a scoping level study for Cardinal Resources on the Namdini Project. Capital and operating costs were estimated for three process plant throughputs, namely 4.5, 7.0 and 9.5Mtpa ore feed.</p> <p>Capital Costs are tabulated below:</p> <table><tr><th>UNIT</th><th>4.5 Mtpa</th><th>7.0 Mtpa</th><th>9.5 Mtpa</th></tr><tr><td>USD (M)</td><td>275</td><td>349</td><td>426</td></tr></table> <p>Operating costs provided by Lycopodium were compiled from a variety of sources and compared against existing and planned operations elsewhere in Ghana.</p> <p>Operating Costs are tabulated below:</p> <table><tr><th></th><th>4.5 Mtpa (USD / t)</th><th>7.0 Mtpa (USD / t)</th><th>9.5 Mtpa (USD / t)</th></tr><tr><td>Processing</td><td>11.6</td><td>10.6</td><td>10.1</td></tr><tr><td>G & A</td><td>1.9</td><td>1.4</td><td>1.2</td></tr><tr><td>TOTAL</td><td>13.5</td><td>12.0</td><td>11.3</td></tr></table> <p>Sustaining costs provided by Knight Piesold and Cardinal were compiled from a variety of sources and compared against existing and planned operations elsewhere in Ghana.</p> <p>Sustaining Costs are tabulated below:</p> <table><tr><th>UNIT</th><th>4.5 Mtpa</th><th>7.0 Mtpa</th><th>9.5 Mtpa</th></tr><tr><td>USD (M)</td><td>151</td><td>137</td><td>130</td></tr></table> <p>No deleterious elements are envisaged during the processing of the ore, an allowance of an additional \$1.60/t processed were included during the initial processing years.</p>	UNIT	4.5 Mtpa	7.0 Mtpa	9.5 Mtpa	USD (M)	275	349	426		4.5 Mtpa (USD / t)	7.0 Mtpa (USD / t)	9.5 Mtpa (USD / t)	Processing	11.6	10.6	10.1	G & A	1.9	1.4	1.2	TOTAL	13.5	12.0	11.3	UNIT	4.5 Mtpa	7.0 Mtpa	9.5 Mtpa	USD (M)	151	137	130
UNIT	4.5 Mtpa	7.0 Mtpa	9.5 Mtpa																														
USD (M)	275	349	426																														
	4.5 Mtpa (USD / t)	7.0 Mtpa (USD / t)	9.5 Mtpa (USD / t)																														
Processing	11.6	10.6	10.1																														
G & A	1.9	1.4	1.2																														
TOTAL	13.5	12.0	11.3																														
UNIT	4.5 Mtpa	7.0 Mtpa	9.5 Mtpa																														
USD (M)	151	137	130																														
Pit Optimisations	<p>Pit optimizations were completed using the Lerchs-Grossman (LG) algorithm in Whittle© to calculate the optimal pit at specified input parameters that were determined prior to the study. A wireframe pit shell for each gold price considered was the resultant output. One of these was selected as the base for the pit design.</p>																																
Infrastructure	<p>Lycopodium have completed a scoping level study covering all related aspects of the Infrastructure requirement including power, water, road access and waste management.</p> <p>The site will be accessed by road from the West with a new, approximately 25 km, gravel road linking the site to the existing national road N10 between Pwalagu and Winkogo. The N10 provides good access to the major cities and ports in southern Ghana and no upgrades of the N10 will be undertaken. The site access road will follow a similar route to the proposed new power line for the existing substation north of Pwalagu.</p> <p>Infrastructure will include the following dedicated elements:</p> <ul style="list-style-type: none">• Unsealed road• HV powerline• Water supply line from the Volta River.																																

	<p>The site is located approximately 20km outside of Bolgatanga and 180km from Tamale. Serviced camp style accommodation will also be integrated in the proximity of the operation. A shuttle bus service will operate to and from site as required.</p> <p>Cardinal Resources has sufficient area on its leases to cater for its planned land requirements.</p> <p>This study was based on the assumption that a new approximately circa 30-kilometre-long power line will be constructed from the Northern Electricity Department Company (NEDCo) substation.</p> <p>Water Supply</p> <p>Water will be extracted from the White Volta River and pumped to the Namdini Site for process and other uses. The distance is estimated at 7km.</p> <p>Potable water will be supplied via a containerised water treatment plant.</p> <p>Site Facilities</p> <p>An allowance was made for the cost of offices, stores, workshops, fuel and reagent stores, laboratory, medical facility, control rooms and other prefabricated or steel framed buildings and items of miscellaneous infrastructure necessary to support the operations.</p>
Cut-off Parameters	<p>A marginal cut-off grade (COG) was estimated for gold using:</p> <ul style="list-style-type: none"> • a gross long-term gold price of USD\$1,300 / ounce • input processing costs of \$13.7/t plus \$1.5/t stockpile reclaim • an estimated 86% metallurgical recovery <p>A marginal Cut-off Grade has been estimated at 0.5g/t Au per tonne.</p> <p>The 0.5 g/t Au cut-off approximates an operational parameter that the Company believes to be applicable. This is in accordance with the guidelines of Reasonable Prospects for Eventual Economic Extraction ("RPEEE") per the Canadian Institute of Mining, Metallurgy and Petroleum "CIM Definition Standards for Mineral Resources and Mineral Reserves" (CIM, 2014) and the Australasian Code for Reporting of Exploration Results, Mineral Resources and Ore Reserves (the JORC Code 2012).</p>
Capital Costs	<p>The mining establishment cost was provided by in-country mining contractors. The process plant and infrastructure costs were estimated by Lycopodium. The costs for the TSF were provided by Knight Piésold. The capital costs include owner's project cost and contingency as calculated by Lycopodium.</p> <p>The estimate base date is Q2 2017. The estimate is deemed to have an accuracy of ±40%.</p>
Operating Cost	<p>The process plant operating costs were estimated and compiled by Lycopodium with contributions from a number of sources including</p> <ul style="list-style-type: none"> • Reagent consumption based on testwork • Crushing and grinding modelling by OMC • Data from equipment vendors • Lycopodium databases
Environmental	<p>An initial environmental study was completed by NEMAS. This scoping study was conducted in early 2017 with the scoping report delivered to the Ghanaian authorities in June 2017.</p>

	<p>The rock formations have a very low permeability and the mine is a net user of water for operational purposes. An acid base accounting study was conducted on the Namdini open pit mine's ore and waste, determining the waste to be non-acid forming and the ore to be potentially acid forming. Process plant tailings will be stored in an approved storage facility. Further detailed environmental study is presently underway.</p> <p>Knight Piesold developed a conceptual layout and a preliminary cost estimate for the tailings storage facility (TSF) for the three throughput options. The TSF will be located to the south of the pit and the process plant and will have separate sections to accommodate both the floatation and CIL tailings.</p> <p>An allowance was made in the initial capital cost and the sustaining capital cost estimates for the TSF.</p>
Social	<p>PFS Environmental study is progressed by NEMAS including active engagement of local and state regulatory bodies.</p> <p>Cardinal Group has a good relationship with neighbouring stakeholders, including engagement with the local stakeholders. Granted mining leases cover all of the proposed mining and processing assets and there are no title claims pending.</p> <p>Expatriate and skilled Ghanaians from outside the local community will be accommodated in a single status camp on site. An allowance for an accommodation camp to house up to 200 people has been made in the capital cost estimate.</p> <p>The local workforce will be bussed from the neighbouring population centres.</p> <p>Compensation agreements are to be negotiated for the proposed mining operation.</p>
Audit or Reviews	<p>The mining and processing and infrastructure components of the scoping study were independently reviewed.</p> <p>The Namdini project was visited by the senior Golder geotechnical engineer in Ghana, with planned visits prior to future Ore Reserves declaration by the Competent Person for Ore Reserves.</p> <p>Mr Glenn Turnbull, a Chartered member of The Australasian Institute of Mining and Metallurgy visited site in December 2017.</p> <p>No material issues were identified by the reviewers.</p>
Other	<p>There are no known current impediments to the progression of the project or foreseen encumbrances to the granting of a licence to operate.</p> <p>Continued discussions with the regulatory authorities and submission of the mine plan and closure plan will be submitted to the Ghanaian authorities during the course of the pre-feasibility study.</p>

ABOUT CARDINAL

Cardinal Resources Limited (ASX/TSX: CDV) is a West African gold-focused exploration and development Company which holds interests in tenements within Ghana, West Africa.

The Company is focused on the development of the Namdini Project through a resource expansion drilling programme and is now advancing the pre-feasibility study supported by additional multi-disciplinary engineering activities.

Exploration programmes are also underway at the Company's Bolgatanga (Northern Ghana) and Subranum (Southern Ghana) Projects.

For further information contact:

Archie Koimtsidis

CEO / MD

Cardinal Resources Limited

P: +61 8 6558 0573

Alec Rowlands

IR / Corp Dev

Cardinal Resources Limited

P: +1 647 256 1922

Competent and Qualified Person Statement

All production targets for the Namdini Gold Mine referred to in this report are underpinned by estimated Mineral Resources which were prepared by competent persons and qualified persons in accordance with the requirements of the JORC Code and National Instrument 43-101- Standards of Disclosure for Mineral Projects ("NI43-101"), respectively.

Metallurgical and process engineering information contained in this press release has been reviewed and approved by Marc LeVier, K. Marc LeVier & Associates, Inc., who is a 'qualified person' as defined by NI43-101. Mr. LeVier holds a Qualified Professional status from the Mining and Metallurgical Society of America.

The information in this report that relates to Namdini Mineral Resources is based on information compiled and reviewed by Mr Nicholas Johnson, a Competent Person who is a Member of the Australian Institute of Geoscientists and a full-time employee of MPR Geological Consultants Pty Ltd. Mr Johnson has sufficient experience which is relevant to the style of mineralization and type of deposit under consideration and to the activity which he has undertaken to qualify as a Competent Person as defined in the JORC Code 2012 and is a qualified person for the purposes of NI43-101. Mr Johnson has no economic, financial or pecuniary interest in the company and consents to the inclusion in this report of the matters based on his information in the form and context in which it appears.

The information in this report that relates to Namdini Mineral Resources is based on information compiled and reviewed by Mr Richard Bray, a Competent Person who is a Registered Professional Geologist with the Australian Institute of Geoscientists and a full-time employee of Cardinal Resources Ltd. Mr Bray has sufficient experience which is relevant to the style of mineralization and type of deposit under consideration and to the activity which he has undertaken to qualify as a Competent Person as defined in the JORC Code 2012 and is a qualified person for the purposes of NI43-101. Mr. Bray is a full-time employee of Cardinal and holds equity securities in the Company. Mr. Bray has consented to the inclusion of the matters in this report based on the information in the form and context in which it appears.

The information in this report that relates to Namdini Mining studies is based on information compiled and reviewed by Mr Glenn Turnbull, a Competent Person who is a Chartered Professional Member of the Australasian Institute of Mining and Metallurgy and a full-time employee of Golder and Associates. Mr Turnbull has sufficient experience which is relevant to the style of mineralization and type of deposit under consideration and to the activity which he has undertaken to qualify as a Competent Person as defined in the JORC Code 2012 and is a qualified person for the purposes of NI43-101. Mr Turnbull has no economic, financial or pecuniary interest in the

company and consents to the inclusion in this report of the matters based on his information in the form and context in which it appears.

Disclaimer

This ASX / TSX press release has been prepared by Cardinal Resources Limited (ABN: 56 147 325 620) ("Cardinal" or the "Company"). Neither the ASX nor the TSX, nor their regulation service providers accept responsibility for the adequacy or accuracy of this press release.

This press release contains summary information about Cardinal, its subsidiaries and their activities, which is current as at the date of this press release. The information in this press release is of a general nature and does not purport to be complete nor does it contain all the information which a prospective investor may require in evaluating a possible investment in Cardinal.

By its very nature, exploration for minerals is a high-risk business and is not suitable for certain investors. Cardinal's securities are speculative. Potential investors should consult their stockbroker or financial advisor. There are a number of risks, both specific to Cardinal and of a general nature which may affect the future operating and financial performance of Cardinal and the value of an investment in Cardinal including but not limited to economic conditions, stock market fluctuations, gold price movements, regional infrastructure constraints, timing of approvals from relevant authorities, regulatory risks, operational risks and reliance on key personnel and foreign currency fluctuations.

Except for statutory liability which cannot be excluded and subject to applicable law, each of Cardinal's officers, employees and advisors expressly disclaim any responsibility for the accuracy or completeness of the material contained in this press release and excludes all liability whatsoever (including in negligence) for any loss or damage which may be suffered by any person as a consequence of any information in this Announcement or any error or omission here from. Except as required by applicable law, the Company is under no obligation to update any person regarding any inaccuracy, omission or change in information in this press release or any other information made available to a person nor any obligation to furnish the person with any further information. Recipients of this press release should make their own independent assessment and determination as to the Company's prospects, its business, assets and liabilities as well as the matters covered in this press release.

Forward-looking statements

Certain statements contained in this press release, including information as to the future financial or operating performance of Cardinal and its projects may also include statements which are 'forward-looking statements' that may include, amongst other things, statements regarding targets, estimates and assumptions in respect of mineral resources and anticipated grades and recovery rates, production and prices, recovery costs and results, capital expenditures and are or may be based on assumptions and estimates related to future technical, economic, market, political, social and other conditions. These 'forward – looking statements' are necessarily based upon a number of estimates and assumptions that, while considered reasonable by Cardinal, are inherently subject to significant technical, business, economic, competitive, political and social uncertainties and contingencies and involve known and unknown risks and uncertainties that could cause actual events or results to differ materially from estimated or anticipated events or results reflected in such forward-looking statements.

Cardinal disclaims any intent or obligation to update publicly or release any revisions to any forward-looking statements, whether as a result of new information, future events, circumstances or results or otherwise after today's date or to reflect the occurrence of unanticipated events, other than required by the Corporations Act and ASX and TSX Listing Rules. The words 'believe', 'expect', 'anticipate', 'indicate', 'contemplate', 'target', 'plan', 'intends', 'continue', 'budget', 'estimate', 'may', 'will', 'schedule' and similar expressions identify forward-looking statements.

All forward-looking statements made in this press release are qualified by the foregoing cautionary statements. Investors are cautioned that forward-looking statements are not guarantees of future performance and accordingly investors are cautioned not to put undue reliance on forward-looking statements due to the inherent uncertainty therein.

APPENDIX 1

JORC CODE 2012 EDITION – TABLE 1

Section 1 – Sampling Technique and Data

Criteria	JORC Code Explanation	Commentary
Sampling techniques	Nature and quality of sampling (e.g. cut channels, random chips, or specific specialised industry standard measurement tools appropriate to the minerals under investigation, such as down hole gamma sondes, or handheld XRF instruments, etc.). These examples should not be taken as limiting the broad meaning of sampling.	<p>Sampling is by a combination of diamond drill and reverse circulation holes.</p> <p>Nature and quality of sampling is carried out under QAQC procedures as per industry standards.</p> <p>Diamond sampling include both half-core and quarter-core samples of HQ core size and RC samples are collected by a three-tier riffle splitter using downhole sampling hammers with nominal 127 to 140mm holes.</p>
	Include reference to measures taken to ensure sample representivity and the appropriate calibration of any measurement tools or systems used.	<p>Sampling is guided by Cardinal Namdini protocols and Quality Control procedures as per industry standard. Ensuring sample representative is ensured for:</p> <p>RC samples by collecting 1m samples from a cyclone, passing them through a 3-tier riffle splitter, and taking duplicate samplers every 22nd sample.</p> <p>HQ core through sampling the various lithological units at 1m intervals. The original system used was to sample each unit separately, but after statistical analyses of the results found there was no material grade variation between the units, the quarter core was sampled at 1m intervals throughout the drill hole. Recent HQ core sampling has been conducted by half core.</p>
	<p>Aspects of the determination of mineralisation that are Material to the Public Report.</p> <p>In cases where 'industry standard' work has been done this would be relatively simple (e.g. 'reverse circulation drilling was used to obtain 1 m samples from which 3 kg was pulverised to produce a 30 g charge for fire assay'). In other cases, more explanation may be required, such as where there is coarse gold that has inherent sampling problems. Unusual commodities or mineralisation types (e.g. submarine nodules) may warrant disclosure of detailed information.</p>	<p>Diamond drill samples are firstly crushed using a Jaw Crusher and thereafter crushed to -2mm using a RSD Boyd crusher. A less than 1kg split sample is then pulverised via LM2 to a nominal 85% passing 75 microns.</p> <p>Reverse circulation drill samples are only crushed through a RSD Boyd crusher to -2mm and pulverised via LM2 to a nominal 85% passing 75 microns.</p> <p>A 200g sub-sample is taken for analysis. A 50g charge weight is fused with litharge-based flux, cupelled and the prill dissolved in aqua regia and gold tenor is determined by AAS.</p>
Drilling techniques	Drill type (e.g. core, reverse circulation, open-hole hammer, rotary air blast, auger, Bangka, sonic, etc.) and details (e.g. core diameter,	Diamond core drilling is completed with core size of HQ with a standard tube. Triple tube is used in saprolite at the tops of the hole. Core is orientated using a digital Reflex ACT II RD orientation tool.

Criteria	JORC Code Explanation	Commentary
	triple or standard tube, depth of diamond tails, face-sampling bit or other type, whether core is oriented and if so, by what method, etc.).	Reverse circulation drilling uses a sampling hammer of nominal 127 to 140mm holes. All holes are inclined at varying angles for optimal zone intersection. All drill collars are surveyed using RTK GPS with downhole surveying every 30m.
Drill sample recovery	Method of recording and assessing core and chip sample recoveries and results assessed.	<p>Diamond core recovery is logged and captured into the database. The method of recording chip and core sample recoveries was to enter the relevant data on a hand-held Motion F5te Tablet PC using a set of standard templates supplied by Maxwell Geoservices, Perth (Maxwell).</p> <p>Reverse circulation sampling is good. Chips are logged and weighed and captured to the database. RC sample recoveries are assessed by weighing 1m samples from the cyclone on a scale in the field and comparing with the theoretical volume contained in a 1m x 140mm diameter hole to calculate an estimated percentage sample recovery. For RC drilling, average recoveries are in the order of 76% and considered acceptable.</p> <p>Core recovered from each drill run is measured and compared with the drill run length drilled to calculate an estimated percentage core recovery. For core drilling overall recoveries are excellent, weighted average recovery is greater than 98%.</p>
	Measures taken to maximise sample recovery and ensure representative nature of the samples.	<p>Measures taken include the use of bigger HQ core size diamond drilling to maximise recovery, having a geologist onsite to examine core and core metres marked and orientated to check against the driller's blocks and ensuring that all core loss is taken into account.</p> <p>At the reverse circulation rig, sampling systems are routinely cleaned to minimise the opportunity for contamination and drilling methods are focused on sample quality. The measures taken to maximize RC sample recovery are through a cyclone and a 3-tier riffle splitter. Each 1m sample is passed twice through the splitter before sampling to ensure maximum homogenisation of each sample and to collect an unbiased representative sample to be assayed.</p> <p>Most of the reverse circulation rigs have auxiliary compressors and boosters to help maintain dry samples. Where wet samples are encountered, the reverse circulation drilling is discontinued and is progressed with diamond core drilling.</p>
	Whether a relationship exists between sample recovery and grade and whether sample bias may have occurred due to preferential loss/gain of fine/coarse material.	No relationship is seen to exist between sample recovery and grade, and no sample bias is due to preferential loss/gain of any fine/coarse material due to the acceptable sample recoveries obtained by both drilling methods employed.

Criteria	JORC Code Explanation	Commentary
Logging	Whether core and chip samples have been geologically and geotechnically logged to a level of detail to support appropriate Mineral Resource estimation, mining studies and metallurgical studies.	All drill holes are fully logged. The lithology, alteration and geotechnical characteristics of core are logged directly to a digital format on a Field Toughbook laptop logging system following procedures and using Cardinal geologic codes. Data is imported into Cardinal's central database after validation in LogChief™. All geological logging is to a level of detail to support Mineral Resource estimation.
	Whether logging is qualitative or quantitative in nature. Core (or costean, channel, etc.) photography.	Logging is both qualitative and quantitative depending on the field being logged. Both RC chips in trays and HQ core are photographed both in dry and wet form.
	The total length and percentage of the relevant intersections logged.	All holes are logged in full and to the total length of each drill hole. 100% of each relevant intersection is logged in detail.
Sub-sampling techniques and sample preparation	If core, whether cut or sawn and whether quarter, half or all core taken.	Core orientation is completed for all diamond holes and all are marked prior to sampling. Longitudinally cut half core samples are produced using a Core Saw. Samples are weighed and recorded. Some quarter core samples have been used and statistical testwork has shown them to be as equally representative as half core.
	If non-core, whether riffled, tube sampled, rotary split, etc. and whether sampled wet or dry.	RC samples are split using a three-tier riffle splitter. The majority of RC samples are dry. On occasions when wet samples are encountered, they are dried prior to splitting with a riffle splitter.
	For all sample types, the nature, quality and appropriateness of the sample preparation technique.	Drill core samples are sorted, dried at 105°C for four hours and weighed. Samples are firstly Jaw Crushed and a second stage crushing is effected through RSD Jaques crusher to a nominal -2mm and then split to <1.0kg. The reject sample is retained in the original bag and stored. The split is pulverised in a LM2 to a nominal 85% passing 75 microns and an approximately 200g sub-sample of the pulverised material is used for assay. Chip samples are sorted and dried in an oven for eight hours and weighed. They are then crushed to -2mm using a RSD Boyd crusher and a <1.0kg split is taken. The reject sample is retained in the original bag and stored. The split is pulverised in a LM2 to a nominal 85% passing 75 microns and a 200g sub-sample is used for analysis. All preparation equipment is flushed with barren material prior to commencement of the job.
	Quality control procedures adopted for all sub-sampling stages to maximise representivity of samples.	Cardinal Resources has protocols that cover sample preparation at the laboratories and the collection and assessment of data to ensure that accurate steps are used in producing representative samples for the analytical process. Key performance indices include: <ul style="list-style-type: none"> Contamination index of 95% (that is at least 95% of blanks pass); failures can only be attributed to probable minor laboratory contamination.

Criteria	JORC Code Explanation	Commentary
		<ul style="list-style-type: none"> Crushed Size index of 95% passing 2mm (1:50 sample screened). Grind Size index of 85% passing 75 microns (1:50 sample screened). Check Samples returning at worst 20% precision at 90th percentile and bias of 5% or better. <p>Crusher and pulveriser are flushed with barren material at the start of every batch.</p>
	Measures taken to ensure that the sampling is representative of the in-situ material collected, including for instance results for field duplicate/second-half sampling.	<p>Sampling is carried out in accordance with Cardinal protocols as per industry best practice. Quality control procedures adopted for all sub-sampling stages to maximize representation of samples is to insert commercial certified reference material (CRM) for standards and in-house blanks every 22 samples.</p> <p>SGS Laboratory assays duplicate samples of each sample batch (20%) so that representation of the samples can be checked. Field duplicates have been taken and analysis of results have shown the sampling to be representative.</p>
	Whether sample sizes are appropriate to the grain size of the material being sampled.	<p>Measures taken to ensure that the RC sampling is representative of the in-situ material collected are to take field duplicate samples every 22nd sample. Approximately 3kg samples from the splitter are retained from each sample and stored at the company's secured premises for possible re-assay.</p> <p>Measures taken to ensure that the core sampling is representative is to sample half core at 1m intervals irrespective of lithologies due to the similarities in grade of the main lithologies.</p> <p>Results of field duplicates, standards and blanks are all plotted graphically to ensure that the results of each assay batch are acceptable.</p>
Quality of Assay data and laboratory tests	The nature, quality and appropriateness of the assaying and laboratory procedures used and whether the technique is considered partial or total.	<p>Samples are analysed for gold by lead collection fire assay of a 50g charge with ASS finish; the assay charge is fused with the litharge-based flux, cupelled and prill dissolved in aqua regia and gold tenor determined by flame AAS.</p> <p>The quality of the Fire Assaying and laboratory procedures are considered to be entirely appropriate for this deposit type. The analytical method is considered appropriate for this mineralization style and is of industry standard.</p>
	For geophysical tools, spectrometers, handheld XRF instruments, etc., the parameters used in determining the analysis including instrument make and model, reading times, calibrations factors applied and their derivation, etc.	No hand held geophysical tools are used.
	Nature of quality control procedures adopted (e.g. standards, blanks,	Sample preparation checks for pulp fineness are carried out by the laboratory as part of their internal procedures

Criteria	JORC Code Explanation	Commentary
	duplicates, external laboratory checks) and whether acceptable levels of accuracy (i.e. lack of bias) and precision have been established.	<p>to ensure the grind size of 85% passing 75 microns is being attained. Laboratory QAQC involves the use of internal lab standards using certified reference material and blanks.</p> <p>Cardinal's QAQC protocol is considered industry standard with standard reference material (SRM) submitted on a regular basis with routine samples. The SRMs having a range of values and blanks are inserted in the ratio of 1:22. Duplicates are taken at the riffle splitter at a ratio of 1:20 samples. No duplicate samples are taken from core samples.</p> <p>Pulps are submitted to a secondary laboratory for checks on accuracy and precision of the primary laboratory. Coarse rejects are submitted back to the primary laboratory to access the adequacy of the sub-sampling process.</p>
Verification of sampling and assaying	The verification of significant intersections by either independent or alternative company personnel.	Significant intersections have been verified by alternative company personnel.
	The use of twinned holes.	None of the drill holes in this report are twinned.
	Documentation of primary data, data entry procedures, data verification, data storage (physical and electronic) protocols.	Primary data are captured on field tough book laptops using LogChief™ Software. The software has validation routines and data is then imported onto a secure central database.
	Discuss any adjustment to assay data.	The primary data is always kept and is never replaced by adjusted or interpreted data.
Location of data points	Accuracy and quality of surveys used to locate drill holes (collar and down-hole surveys), trenches, mine workings and other locations used in Mineral Resource estimation.	<p>Planned drill hole collar coordinates are surveyed using handheld Garmin GPSmap 62s GPS within $\pm 3\text{m}$ accuracy. All drill collars are accurately surveyed using Tremble R8 RTK GPS system within $\pm 10\text{mm}$ of accuracy (X, Y, Z).</p> <p>Coordinates are based on 12 control stations established on the Namdini site by Sahara Mining Services. Downhole surveying is completed by using a Reflex Ez-Shot survey instrument at regular intervals.</p> <p>Gyroscopic downhole surveys were completed on selected drill holes for the recent drilling using a Reflex Ez-Gyro (North Seeking) instrument as part of the quality checks on the downhole surveys.</p>
	Specification of the grid system used.	Coordinate and azimuth are reported in UTM WGS84 Zone 30 North.
	Quality and adequacy of topographic control.	Topographic control was established from aerial photography using a series of 12 surveyed control points. A 1m ground resolution DTM was produced by Sahara Mining Services from the survey completed in 24 flights using the DJI Inspire 1 UAV at an altitude of 100m with an overlap of 70%.
Data spacing and distribution	Data spacing for reporting of Exploration Results.	Drill spacing is at 50m x 100m line spacing with infill to 50m x 50m and 10m x 15m in areas to establish mineralization continuity and upgrade the Mineral Resource.

Criteria	JORC Code Explanation	Commentary
	Whether the data spacing and distribution is sufficient to establish the degree of geological and grade continuity appropriate for the Mineral Resource and Ore Reserve estimation procedure(s) and classifications applied.	Drill data spacing and distribution are sufficient to establish the geological and grade continuity appropriate for reporting Mineral Resource and Ore Reserve and classifications applied.
Orientation of data in relation to geological structure	Whether sample compositing has been applied.	No sample compositing has been applied.
	Whether the orientation of sampling achieves unbiased sampling of possible structures and the extent to which this is known, considering the deposit type.	The majority of the drill holes are orientated to achieve intersection angles as close to perpendicular to the mineralization as practicable. This achieves unbiased sampling of possible structures as drilling is orientated normal to the dip and foliation of the deposit. Structural measurements confirm that the foliation of the entire deposit dips -60°W so that the sampling achieves unbiased sampling of the lithologies
	If the relationship between the drilling orientation and the orientation of key mineralised structures is considered to have introduced a sampling bias, this should be assessed and reported if material.	No significant orientation-based sampling bias is known at this time.
Sample security	The measures taken to ensure sample security.	<p>An independent Ghanaian security contractor is used to ensure sample security.</p> <p>The drilling contractor is accountable for drill core and RC chip production at the drill site. Final delivery from the drill site to the laydown area within the core yard is managed by Cardinal. The core yard technicians, field technicians and Geologists ensure the core and chips are logged, prepared and stored under security until collected by SGS for delivery to the laboratories.</p> <p>At the time of sample collection, a sign-off process between Cardinal and the SGS delivery truck driver ensures that samples and paperwork correspond. The samples are then transported to the SGS Tarkwa (Ghana) or SGS Ouagadougou (Burkina Faso) laboratory where they are receipted against the dispatch documents. The assay laboratories are responsible for the samples from the time of collection from Namdini Project site until final results are returned and checked by Cardinal Geologists.</p> <p>Sample pulps and coarse rejects are retained by the laboratories and are shipped back to Namdini after final results are returned where they are stored under security.</p>
Audits or reviews	The results of any audits or reviews of sampling techniques and data.	Sampling techniques are of industry standards. Data is audited by Maxwell Geoservices (Perth), who have not made any other recommendations.

Section 2 – Reporting of Exploration Results

(Criteria listed in section 1 will also apply to this section where relevant)

Criteria	JORC Code Explanation	Commentary
Mineral Tenement and Land Status	Type, name/reference number, location and ownership including agreements or material issues with third parties including joint ventures, partnerships, overriding royalties, native title interests, historical sites, wilderness or national park and environmental settings.	<p>The Mining Licence covering Cardinal's Namdini Project over an area of approximately 19.54 sq. Km is located in the Northeast region of Ghana.</p> <p>The previous holder of the Mining Licence, Savannah Mining Ghana Limited (Savanah) completed an initial Environmental Impact Statement (EIS) and lodged the EIS with the Environmental Protection Agency of Ghana.</p> <p>The application by Savannah for a Large-Scale Mining Licence over an area of approximately 19.54 Sq. Km in the Upper East Region of Ghana covering Cardinal's Namdini Project has been granted by the Minister of Lands and Natural Resources of Ghana.</p> <p>Savannah applied for the assignment of this Large-Scale Mining Licence to Cardinal Namdini Mining Limited (Namdini), a wholly owned Subsidiary of Cardinal. The assignment has been granted by the Minister of Lands and Natural Resources of Ghana.</p>
	The security of the tenure held at the time of reporting along with any known impediments to obtaining a license to operate in the area.	All tenements are current and in good standing.
Exploration Done by Other Parties	Acknowledgment and appraisal of exploration by other parties.	Aside from Cardinal there has been no recent systematic exploration undertaken on the Namdini Project.
Geology	Deposit type, geological setting and style of mineralisation	The deposit type comprises gold mineralization within sheared and highly altered rocks containing sulphides; mainly pyrite with minor arsenopyrite. The geological setting is a Paleoproterozoic Greenstone Belt comprising Birimian metavolcanics, volcanoclastics and metasediments located in close proximity to a major 30 km ~N-S regional shear zone with splays. The style of mineralization is hydrothermal alteration containing disseminated gold-bearing sulphides.
Drill hole information	<p>A summary of all information material to the understanding of the exploration results including tabulation of the following information for all Material drill holes:</p> <ul style="list-style-type: none"> • Easting and northing of the drill hole collar • Elevation or RL (Reduced Level – elevation above sea level in meters) of the drill hole collar • Dip and azimuth of the hole • Down hole length and 	<p>Further information is provided in "Technical Report Mineral Resource Estimation for the Namdini Gold Project, Ghana 19 Oct 2017". This document can be downloaded from the Cardinal Resources website.</p> <p>http://www.cardinalresources.com.au/technical-reports/ or from</p> <p>http://www.sedar.com</p>

Criteria	JORC Code Explanation	Commentary
	interception depth <ul style="list-style-type: none"> Hole length 	
	If the exclusion of this information is justified on the basis that the information is not Material and this exclusion does not detract from the understanding of the report, the Competent Person should clearly explain why this is the case.	There has been no exclusion of information.
Data aggregation methods	In reporting Exploration Results, weighting averaging techniques, maximum and/or minimum grade truncations (e.g. cutting of high grades) and cut-off grades are usually Material and should be stated.	No weighting averaging techniques nor cutting of high grades have yet been undertaken.
	Where aggregated intercepts incorporate short lengths of high grade results and longer lengths of low grade results, the procedure used for such aggregation should be stated and some typical examples of such aggregations should be shown in detail.	Not applicable in this document.
	The assumptions used for any reporting of metal equivalent values should be clearly stated.	No metal equivalents are used in the intersection calculation.
Relationship between mineralisation widths and intercept lengths	These relationships are particularly important in the reporting of exploration results.	Not applicable in this document as no exploration results are announced.
	If the geometry of the mineralisation with respect to the drill hole angle is known, its nature should be reported.	Not applicable in this document as no exploration results are announced.
	If it is not known and only the down hole lengths are reported, there should be a clear statement to this effect (e.g. 'down hole length, true width not known').	Not applicable in this document as no exploration results are announced.
Diagrams	Appropriate maps and sections (with scales) and tabulations of intercepts should be included for any significant discovery being reported. These should include, but not be limited to a plan view of drill hole collar locations and appropriate sectional views.	Appropriate maps with scale are included within the body of the accompanying document.
Balanced Reporting	Where comprehensive reporting of all Exploration Results is not practical, representative reporting of both low and high grades and/or widths should be practiced to avoid misleading reporting of Exploration Results.	The accompanying document is considered to represent a balanced report.
Other substantive exploration data	Other exploration data, if meaningful and material, should be reported	Other exploration data collected is not considered material to this document at this stage.

Criteria	JORC Code Explanation	Commentary
	including (but not limited to): geological observation; geophysical survey results; geochemical survey results; bulk samples – size and method of treatment; metallurgical test results; bulk density, groundwater, geotechnical and rock characteristics; potential deleterious or contaminating substances.	Further data collection will be reviewed and reported when considered material.
Further Work	<p>The nature and scale of planned further work (e.g. tests for lateral extensions or depth extensions or large – scale step – out drilling).</p> <p>Diagrams clearly highlighting the areas of possible extensions, including the main geological interpretations and future drilling areas, provided this information is not commercially sensitive.</p>	Exploration drilling will continue to target projected lateral and depth extensions of the mineralization and infill drilling to increase the confidence in the Mineral Resource.

Section 3 – Estimation and Reporting of Mineral Resources

Criteria	JORC Code Explanation	Commentary
Database integrity	Measures taken to ensure that data has not been corrupted by, for example, transcription or keying errors, between its initial collection and its use for Mineral Resource estimation purposes.	<p>The Data is managed using DataShed© drill hole management software (Maxwell Geoservices) using SQL database techniques. Validation checks were conducted using SQL and DataShed relational database standards.</p> <p>All geological and field data is entered using data-loggers and software developed by Maxwell GeoServices, that includes lookup tables and fixed formatting (and protected from modification) thus only allowing data to be entered using the Cardinal geological code system and sample protocol. Data is then loaded to the DataShed database, which was managed by consultants Maxwell GeoServices. Cardinal technical personnel validated the database using Micromine software. The DataShed database is then reviewed against the original logging spreadsheets and the assay data checked against the supplied assay certificates.</p> <p>The Competent Person's independent checks of database validity included checking for internal consistency between, and within database tables and comparing 97% of database assay entries with laboratory source files supplied by Cardinal. These checks showed no significant discrepancies in the database used for resource estimation.</p>
	Data validation procedures used.	Following importation, the data goes through a series of digital checks for duplication and non-conformity, followed by manual validation by the relevant project geologist who

Criteria	JORC Code Explanation	Commentary
		<p>manually checks the collar, survey, assay and geology for errors against the original field data and final paper copies of the assays. The process is documented, including the recording of holes checked, errors found, corrections made and the date of database update.</p> <p>Basic validation checks were carried out to confirm the data is valid and acceptable to support resource estimation work. MPR Geological Consultants Pty Ltd ("MPR") reviewed the QA/QC results.</p>
Site visits	Comment on any site visits undertaken by the Competent Person and the outcome of those visits.	Nicolas Johnson of MPR Geological Consultants Pty Ltd (MPR) visited the Namdini Gold Project in January 2017 to review the operation as part of the 2017 Mineral Resource update.
	If no site visits have been undertaken indicate why this is the case.	Site visits have been undertaken by the Competent Persons.
Geological interpretation	Confidence in (or conversely, the uncertainty of) the geological interpretation of the mineral deposit.	<p>Gold mineralization above the cut-off of grade is widespread within the metavolcanic, granite and dioritic lithologies which can be interpreted and modelled with a high degree of confidence. There is a sharp mineralization boundary with the metasediments in the footwall while the hanging wall contact exhibits a more diffuse mineralization boundary. Higher-grade mineralization (>0.5 g/t Au) can be traced along structural corridors related to a pervasive NW-SE foliation which has been warped around the more competent granite. There is abundant structural information from oriented core which confirms this assumption.</p> <p>Based on these observations, and geological interpretations, a broad (0.1g/t Au) low-grade mineralization package was developed. The mineralization constraint was traceable at low grades for 1,300m and is up to 300m wide. The mineralization dips approximately 55° to 60° towards the west.</p>
	Nature of the data used and of any assumptions made.	<p>The drill hole database used for resource estimation consists of DD core and RC samples. Numerous validation steps have been taken by MPR and Cardinal Competent Persons and various consultants. MPR is of the opinion that the drill hole database is of sufficient quality to support the estimation of Mineral Resources.</p> <p>The geological data used to construct the geological model includes regional and surface mapping and logging of RC and diamond core drilling. A nominal 0.1g/t Au lower cut-off grade was applied to the mineralization model. Oxidation codes and densities were assigned to model estimates from triangulated surfaces representing the base of oxidation, and base of transitional material (top of fresh</p>

Criteria	JORC Code Explanation	Commentary
		rock) respectively which were interpreted from geological logging.
	The effect, if any, of alternative interpretations on Mineral Resource estimation.	<p>The geology of the deposit is relatively simple, and the interpretation is considered robust. There is no apparent alternative to the interpretation in the company's opinion at this point.</p> <p>As the project advances towards the declaration of Ore Reserves, the characterization and treatment of higher-grade mineralization and the application of a litho-structural model including mineralization wireframes may become necessary.</p>
	The use of geology in guiding and controlling Mineral Resource estimation.	<p>The Mineral Resource Estimate uses lithological and structural information collected to guide the interpretation. The mineralization geometry has a strong relationship with interpreted alteration and structure. The lithology contacts and the weathering changes do not appear to materially control the mineralization although the metavolcanic and the tonalite (granite) mineralization is on average higher grade than the diorite and metasediment mineralization. Little grade variation is noted between the different weathering groupings.</p> <p>The grade estimate is based on a gold grades and the mineralization package defined above a 0.1gt Au lower cut-off grade.</p>
	The factors affecting continuity both of grade and geology.	<p>The continuity of grade is associated with a pervasive foliation, alteration, sulphides and the spatial distribution of lithologies including the interaction between structure and lithological competency contrasts. A broad zone of anomalous mineralization is interpreted.</p> <p>The grade continuity at lower cut-off grades is good, however this grade continuity is materially reduced at higher cut-off grades as expected in a gold deposit. Geological setting and mineralization controls have been established with sufficient confidence for the current estimates.</p>
Dimensions	The extent and variability of the Mineral Resource expressed as length (along strike or otherwise), plan width, and depth below surface to the upper and lower limits of the Mineral Resource.	The Mineral Resource is widespread, extending over an area 350 m wide (horizontal thickness), 1.2 km along strike and to a depth of 600 m below surface. Mineralization generally dips at 55° towards the northwest with local changes in dip corresponding to lithological contacts and foliation directions.
Estimation and modelling techniques	The nature and appropriateness of the estimation technique(s) applied and key assumptions, including	MPR used the method of Multiple Indicator Kriging (MIK) with block support adjustment to estimate gold resources into blocks with dimensions of 12.5 m (east) by 25 m (north)

Criteria	JORC Code Explanation	Commentary
	<p>treatment of extreme grade values, domaining, interpolation parameters and maximum distance of extrapolation from data points. If a computer assisted estimation method was chosen include a description of computer software and parameters used.</p>	<p>by 5m (elevation). MIK of gold grades used indicator variography based on the two-metre composite sample grades. Gold grade continuity was characterised by indicator variograms at 14 indicator thresholds spanning the global range of grades. A block support adjustment was used to estimate the gold resources at Namdini. The shape of the local block gold grade distribution has been assumed lognormal and an additional adjustment for the "Information Effect" has been applied to arrive at the final Mineral Resource.</p> <p>MIK was used as the preferred method for estimation of gold resources at Namdini as the approach has been demonstrated to work well in a large number of deposits of diverse geological styles. The gold mineralization seen at Namdini is typical of that seen in most structurally controlled gold deposits where the MIK method has been found to be of most benefit.</p> <p>In the MPR study, data viewing, compositing and wire-framing have been performed using Micromine software. Exploratory data analysis, variogram calculation and modelling, and Mineral Resource estimation have been performed using FSSI Consultants (Australia) Pty Ltd (FSSI) GS3M software. GS3M is designed specifically for estimation of recoverable resources using MIK.</p> <p>The sample data set containing all available assaying were composited to two metre intervals each located by their mid-point co-ordinates and assigned a length weighted average gold grade. The composite length of two metres was chosen because it is a multiple of the most common sampling interval (1.0 metre) and is also an appropriate choice for the kriging of gold into the model blocks where open pit mining is undertaken on 2.5 metre benches.</p>
	<p>The availability of check estimates, previous estimates and/or mine production records and whether the Mineral Resource estimate takes appropriate account of such data.</p>	<p>Resulting estimates were compared with the previous estimate performed by RPA. For the same area covered by RPA, the MPR estimate statistics and results are within 5% for grade, tonnes and ounces at the cut-off grade. MPR's estimate has the benefit of additional drilling and covers a larger area accounting for the global variances.</p>
	<p>The assumptions made regarding recovery of by-products.</p>	<p>There is no assumption made regarding the recovery of any by-product.</p>
	<p>Estimation of deleterious elements or other non-grade variables of economic significance (eg sulphur for acid mine drainage characterisation).</p>	<p>No block models for potentially deleterious or other non-grade variables have been built.</p>

Criteria	JORC Code Explanation	Commentary
	In the case of block model interpolation, the block size in relation to the average sample spacing and the search employed.	<p>Block dimensions used were 12.5 mE by 25mN by 5 mRL and chosen due to this dimension approximating the average drill spacing in the modelled Mineral Resource areas and is consistent with the north-northwest mineralized strike. A three-pass octant search strategy was used to define the local neighbourhood data used in the kriging to produce the three modelled Mineral Resource confidence categories.</p> <p>The highest confidence blocks are estimated using search radii of 65 mE by 65 mN by 15mRL and a minimum of 16 data coming from a minimum of 4 octants. The second and third pass estimates were estimated using an expanded search of 50% with 8 and 4 minimum data and 4 and 2 minimum octants, respectively. All estimation passes use a maximum of 48 data.</p>
	Any assumptions behind modelling of selective mining units.	The selective mining unit at Namdini is expected to be in the order of 5 mE by 10 mN by 2.5 mRL
	Any assumptions about correlation between variables.	The modelling did not include any specific assumptions about correlation between attributes.
	Description of how the geological interpretation was used to control the resource estimates.	The mineralized domain used for the current study was interpreted by MPR and Cardinal geologists on the basis of two metre down-hole composited gold grades and captures zones of continuous mineralization with composite grades of greater than nominally 0.1 g/t Au.
	Discussion of basis for using or not using grade cutting or capping.	<p>Statistical analysis showed the gold population in the mineralized domains to be highly skewed and generally having moderate to high coefficient of variation.</p> <p>A disproportionate amount of metal is located within the upper tails of the gold distributions. Histograms, log probability plots and decile analyses were used to evaluate the proportions of metal at risk and to establish appropriate capping levels.</p> <p>All indicator class grades were determined from class mean grades, with the exception of upper bin, which were derived either after exclusion of a few extreme grades or by selecting the class median as the average grade of the highest indicator bin.</p>
	The process of validation, the checking process used, the comparison of model data to drill hole data, and use of reconciliation data if available.	Standard validation procedures were performed on the block model including: visual inspection of composite versus block grades on plan and vertical sections. Geological elements coded to the block model include the weathering surfaces, geology model for the granite, metavolcanics, diorite and the metasediments.
Moisture	Whether the tonnages are estimated on a dry basis or with natural moisture, and the method of	Tonnages are estimated on a dry basis.

Criteria	JORC Code Explanation	Commentary
	determination of the moisture content.	
Cut-off parameters	The basis of the adopted cut-off grade(s) or quality parameters applied.	The cut-off grades used for Mineral Resource reporting reflect Cardinal's interpretation of the potential project range of gold prices and process plant recoveries and operating costs for a potential operation. The Mineral Resource estimate was reported using a 0.5 g/t Au cut-off grade and is constrained by an optimal pit shell based on a long-term gold price of US\$1,500 /oz using factors relevant to location and proposed mining method.
Mining factors or assumptions	Assumptions made regarding possible mining methods, minimum mining dimensions and internal (or, if applicable, external) mining dilution. It is always necessary as part of the process of determining reasonable prospects for eventual economic extraction to consider potential mining methods, but the assumptions made regarding mining methods and parameters when estimating Mineral Resources may not always be rigorous. Where this is the case, this should be reported with an explanation of the basis of the mining assumptions made.	<p>Conventional open pit operation with drill, blast, load and haul unit operations.</p> <p>It is anticipated that large scale open pit mining methods will be applied for the Namdini Project Mineral Resources.</p> <p>Grade control of ore blocks will be based on sampling from high quality reverse circulation drilling spaced at approximately 10mE by 12mN with samples taken at 1.25 metre intervals downhole.</p>
Metallurgical factors or assumptions	The basis for assumptions or predictions regarding metallurgical amenability. It is always necessary as part of the process of determining reasonable prospects for eventual economic extraction to consider potential metallurgical methods, but the assumptions regarding metallurgical treatment processes and parameters made when reporting Mineral Resources may not always be rigorous. Where this is the case, this should be reported with an explanation of the basis of the metallurgical assumptions made.	<p>Conventional milling of mineralized material, followed by flotation, regrinding and cyanide leaching of the concentrate.</p> <p>Utilizing standard gold recovery techniques has demonstrated an overall gold recovery rate of 86%.</p> <p>A conventional grind-flotation-regrind-CIL flowsheet continues to be the preferred process option.</p> <p>Recovery appears to be dependent upon the ratio of the different lithologies, which change as the resource model is updated and depending upon the cut-off grade.</p>
Environmental factors or assumptions	Assumptions made regarding possible waste and process residue disposal options. It is always necessary as part of the process of determining reasonable prospects for eventual economic extraction to consider the potential environmental	<p>Cardinal's exploration activities are undertaken such that any potential emissions and effects associated exploration activities, which could include habitat modification and associated visual effects, are kept to a minimum.</p> <p>NEMAS Consult Ltd (NEMAS), of Accra, Ghana, has been contracted by Cardinal to undertake the Environmental Impact Assessment study for the Project. NEMAS has</p>

Criteria	JORC Code Explanation	Commentary
	impacts of the mining and processing operation. While at this stage the determination of potential environmental impacts, particularly for a greenfields project, may not always be well advanced, the status of early consideration of these potential environmental impacts should be reported. Where these aspects have not been considered this should be reported with an explanation of the environmental assumptions made.	<p>undertaken a site reconnaissance visit and completed the Scoping stage of the process in accordance with the Ghanaian Environmental Protection Agency procedures for the EIA.</p> <p>The scoping study has been submitted to commence the process of Environmental Impact Statement (EIS) in accordance with Regulations 15(1b) and (1c) of the Environmental Assessment Regulations, 1999 (LI 1652) and Ghana's Environmental Impact Assessment (EIA) Procedures, the Environmental Protection Agency (EPA).</p> <p>Cardinal believes that there are unlikely to be any specific environmental issues that would preclude potential eventual economic extraction.</p>
Bulk density	Whether assumed or determined. If assumed, the basis for the assumptions. If determined, the method used, whether wet or dry, the frequency of the measurements, the nature, size and representativeness of the samples.	<p>A substantial body of rock density (SG) measurements for the Namdini deposits were collected.</p> <p>Bulk density is determined using Archimedes principal on DD core samples.</p> <ul style="list-style-type: none"> ➤ Oxide – 2.06 ➤ Transition Metavolcanics – 2.54 ➤ Transition Granite – 2.54 ➤ Transition Diorite – 2.58 ➤ Transition Metasediments – 2.58 ➤ Fresh Metavolcanics – 2.81 ➤ Fresh Granite – 2.73 ➤ Fresh Diorite – 2.82 ➤ Fresh Metasediments - 2.82
	The bulk density for bulk material must have been measured by methods that adequately account for void spaces (vugs, porosity, etc), moisture and differences between rock and alteration zones within the deposit.	Weathered samples are wrapped in foil and dried out before being wax coated.
	Discuss assumptions for bulk density estimates used in the evaluation process of the different materials.	Assigned bulk density values were determined for lithological and weathering domains. Density outliers were removed using Rosner outlier detections applying a 95% confidence interval. A density of 1.8 t/m ³ was assigned to the strongly oxidised horizon since the average measured density appears too high.
Classification	The basis for the classification of the Mineral Resources into varying confidence categories.	Mineral Resources were classified on the basis of estimation search passes. A progressively less stringent three pass search strategy produced the three categories of confidence. The highest confident estimate uses a search ellipse of approximately the same dimension of the dominant drill spacing and a significant number of resource

Criteria	JORC Code Explanation	Commentary
		<p>composites selected from within an octant constraint. The search radii are expanded and sample criteria relaxed for the second and third categories.</p> <p>The current drill hole spacing does not support Measured Mineral Resources, only Indicated (search pass 1) and Inferred (combined search pass 2 and 3) is reported.</p> <p>The resource classification accounts for all relevant factors and reflect the competent person's views of the deposit.</p>
	Whether appropriate account has been taken of all relevant factors (ie., relative confidence in tonnage/grade estimations, reliability of input data, confidence in continuity of geology and metal values, quality, quantity and distribution of the data).	There is an acceptable degree of confidence for tonnes above the cut-off grade due to the pervasive gold mineralization exceeding the cut-off grade. The average grade of the deposit above the cut-off grade is sensitive to the treatment and volumes applied to high grades. The majority of the resources require additional drilling to facilitate conversion to Measured category and the current classification designation support this.
	Whether the result appropriately reflects the Competent Person's view of the deposit.	The resulting classification reflects the Competent Person's view of the deposit.
Audits or reviews	The results of any audits or reviews of Mineral Resource estimates.	Mineral Resources have been previously undertaken by independent external consultants.
Discussion of relative accuracy/confidence	Where appropriate a statement of the relative accuracy and confidence level in the Mineral Resource estimate using an approach or procedure deemed appropriate by the Competent Person. For example, the application of statistical or geostatistical procedures to quantify the relative accuracy of the resource within stated confidence limits, or, if such an approach is not deemed appropriate, a qualitative discussion of the factors that could affect the relative accuracy and confidence of the estimate.	<p>MPR's model (Sept 2017) has an overall increase in tonnages and contained metal from previous resource estimates by RPA (April 2017). The difference can be attributed to:</p> <ul style="list-style-type: none"> • Additional 86 drill holes totalling 33,406.15 metres • Changes to the classification criteria • Changes to the Mineral Resource Estimation Methodology • Changes to cut-off grade • Mineral Resource constrained by an Optimised pit shell • For the assessment of reasonable prospects of economic extraction, mineral resources have been assessed using pit optimisation based on a gold price of US\$1,500/oz, and the following key input parameters: mill-flotation-concentrate regrind-CIL process route with metallurgical recovery of 90% for oxidized mineralization, 86% for transitional mineralization, 86% for fresh mineralization; assuming a bulk mining, low to moderate mining selectivity open pit operation with operating costs appropriate for Ghana, dependent on key parameters, such as gold price, annual throughput, process plant recoveries and operating costs.

Criteria	JORC Code Explanation	Commentary
	The statement should specify whether it relates to global or local estimates, and, if local, state the relevant tonnages, which should be relevant to technical and economic evaluation. Documentation should include assumptions made and the procedures used.	<p>The Mineral Resource has been classified as Indicated and Inferred and is a global estimate. Additional drilling will be undertaken to improve on the resource classification.</p> <p>The relative accuracy of the Mineral Resource is reflected in the reporting of Indicated and Inferred. The Mineral Resource's relative accuracy is based on data quality, data quantity, geological confidence and the estimation accuracy.</p>
	These statements of relative accuracy and confidence of the estimate should be compared with production data, where available.	<p>The precision of the estimation is globally acceptable with the assumption that at a mining level more detailed grade control drilling will be undertaken.</p> <p>The geostatistical techniques applied to estimate the Namdini deposit are deemed appropriate for the anticipated bulk mining method proposed.</p>